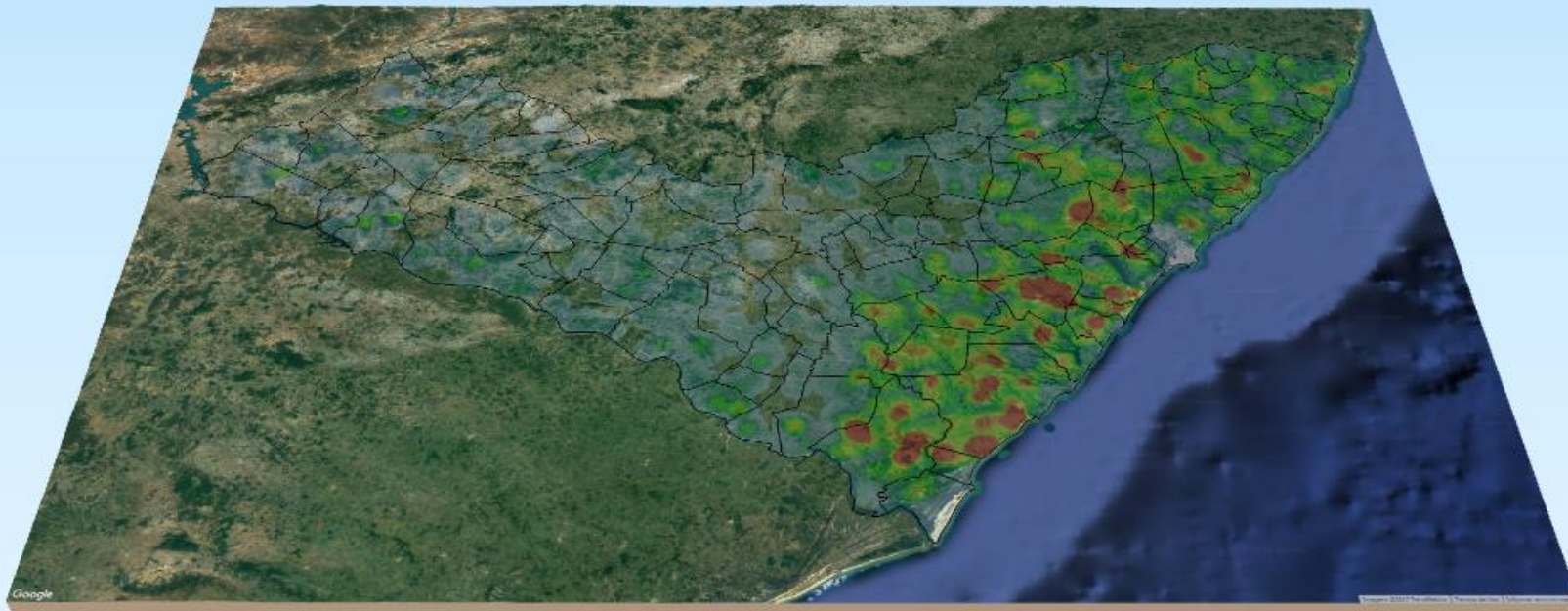


RELATÓRIO DE MONITORAMENTO DE FOCOS DE QUEIMADAS

24 de Fevereiro a 02 de Março de 2019



MONITORAMENTO DE FOCOS DE QUEIMADAS NO ESTADO DE ALAGOAS
RELATÓRIO TÉCNICO

JOSÉ RENAN VASCONCELOS CALHEIROS FILHO

Governador do Estado de Alagoas

CLÁUDIO ALEXANDRE AYRES DA COSTA

Secretário de Estado do Meio Ambiente e dos Recursos Hídricos

GUSTAVO RESSURREIÇÃO LOPES

Diretor-Presidente do Instituto do Meio Ambiente de Alagoas

LEONARDO LOPES DE AZEVEDO VIEIRA

Assessor Executivo de Gestão do
Instituto do Meio Ambiente de Alagoas

EPITÁCIO CORREIA DE FARIAS JÚNIOR

Gerente de Fauna, Flora e Unidades de Conservação do
Instituto do Meio Ambiente de Alagoas

DANIEL NIVALDO DA CONCEIÇÃO

Assessor Ambiental de Geoprocessamento do
Instituto do Meio Ambiente de Alagoas

RESUMO DAS OCORRÊNCIAS DOS FOCOS DE QUEIMADAS

24/02 a 02/03/2019

QUANTIDADE TOTAL DE FOCOS NO ESTADO: 249

QUANTIDADE DE FOCOS MONITORADOS¹: 165

QUANTIDADE DE FOCOS QUE AFETARAM UNIDADES DE CONSERVAÇÃO: 22

Reserva Particular do Patrimônio Natural Benedito Coutinho: 4

Área de Proteção Ambiental da Santa Rita: 3

Área de Proteção Ambiental de Murici: 15

QUANTIDADE DE FOCOS QUE AFETARAM VEGETAÇÃO: 43

Caatinga: 8

Cerrado: 1

Floresta Estacional: 15

Floresta Ombrófila: 14

Transição Fitoecológica: 5

RANKING DOS 5 MUNICÍPIOS COM MAIOR QUANTIDADE DE REGISTROS DE FOCOS:

1- Coruripe: 39

2- Teotônio Vilela: 15

3- São Miguel dos Campos: 13

4- Jequiá da Praia: 9

5- Igreja Nova: 8

RANKING DOS 5 MUNICÍPIOS COM MENOR QUANTIDADE DE REGISTROS DE FOCOS:

1- Belém: 1

2- Boca da Mata: 1

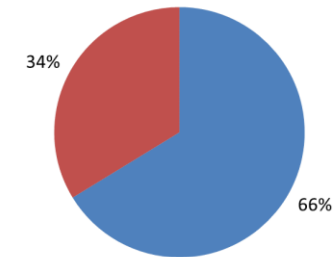
3- Canapi: 1

4- Estrela de Alagoas: 1

5- Girau do Ponciano: 1

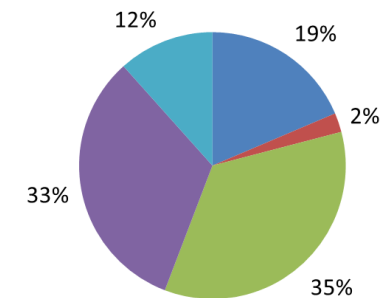
Relações dos Focos Monitorados em Relação ao Total Registrado

■ Focos Monitorados ■ Focos Não Monitorados

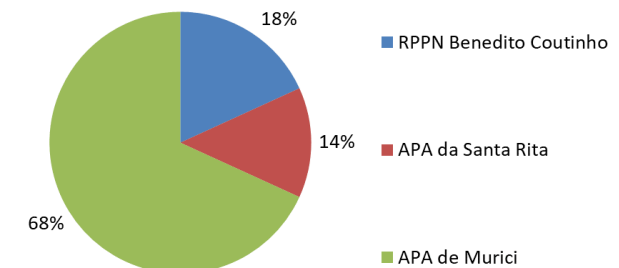


Tipos de Vegetação Afetados Pelos Focos

■ Caatinga ■ Cerrado
■ Floresta Estacional ■ Floresta Ombrófila
■ Transição Fitoecológicas

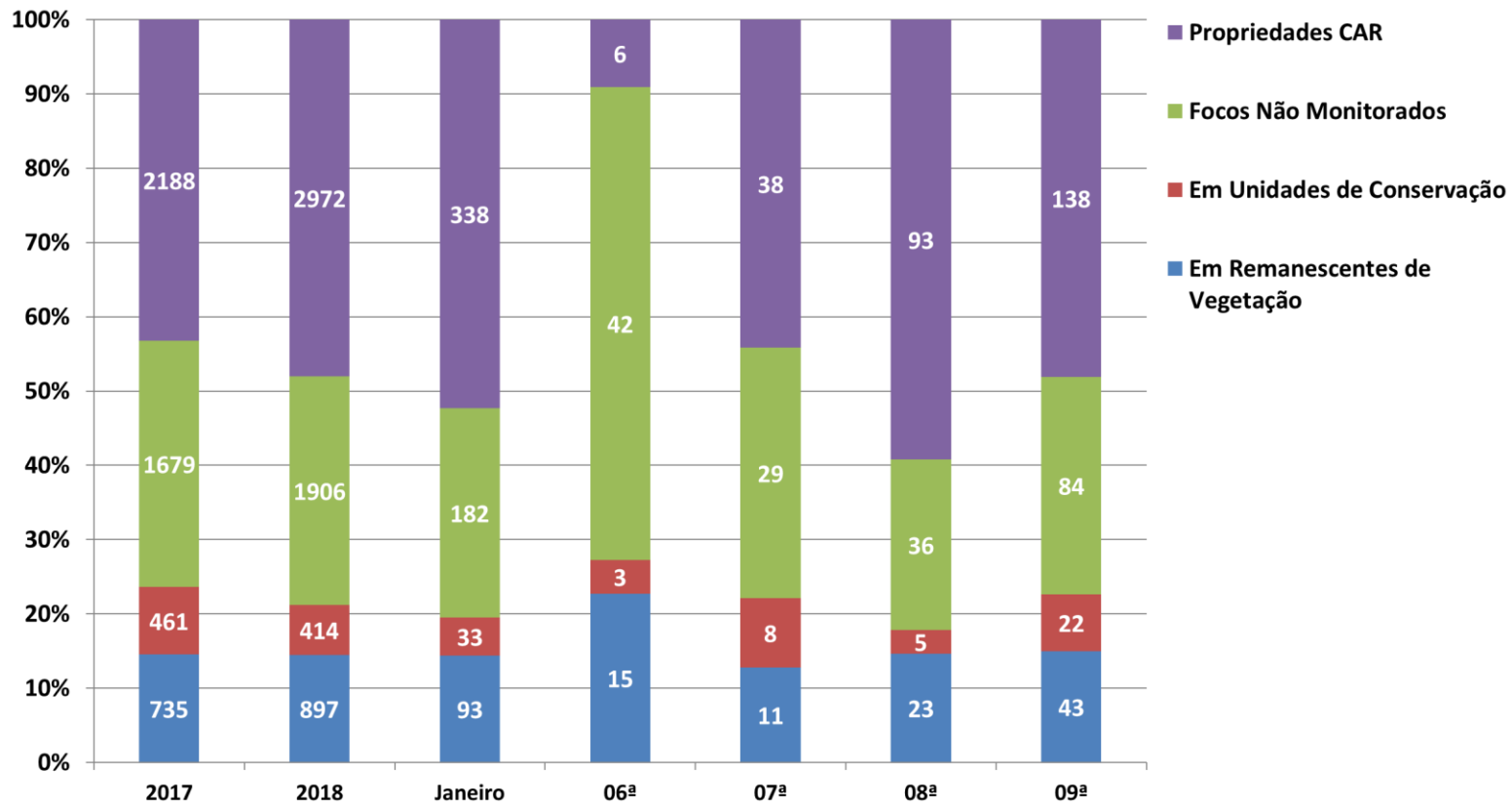


Unidades de Conservação Afetadas Pelos Focos

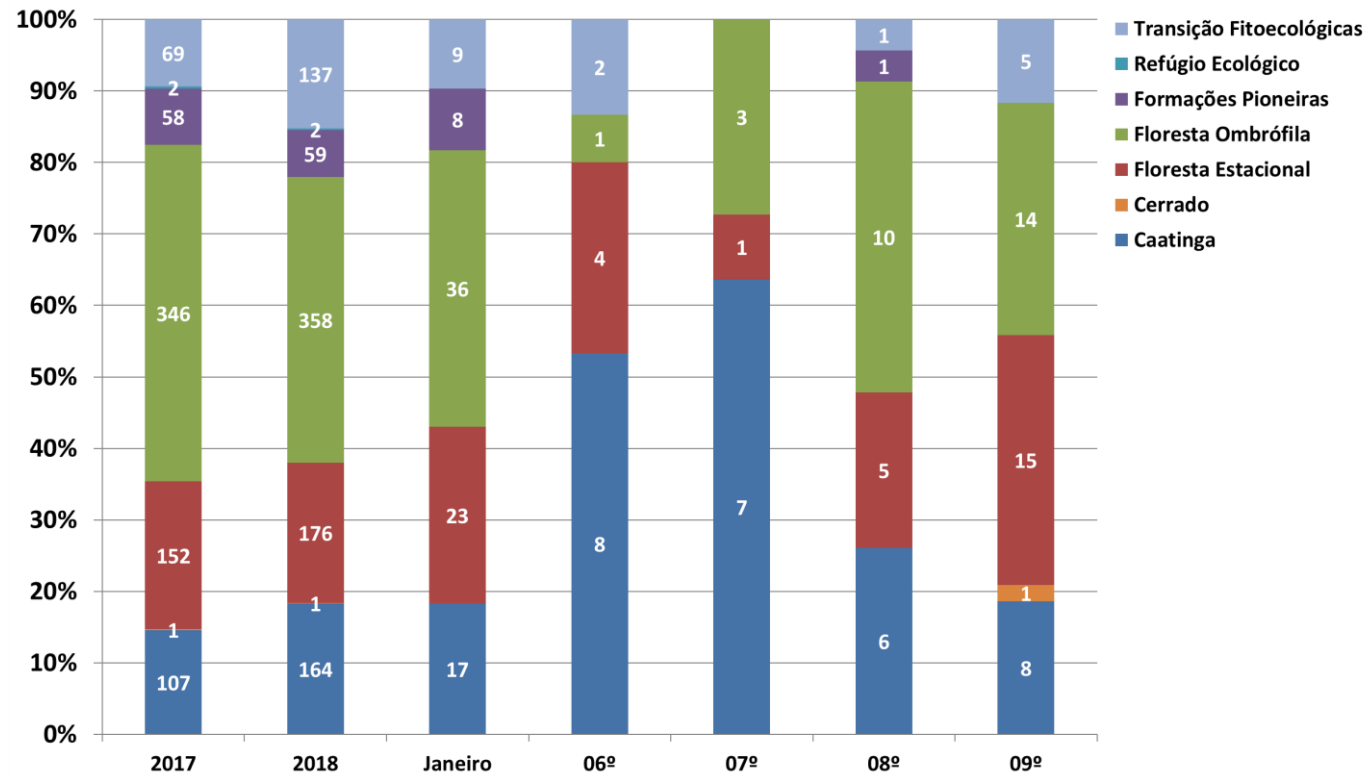


¹Focos monitorados correspondem àqueles que afetaram remanescentes de vegetação ou unidades de conservação, além das ocorrências identificadas nas propriedades rurais, segundo dados do Cadastro Ambiental Rural.

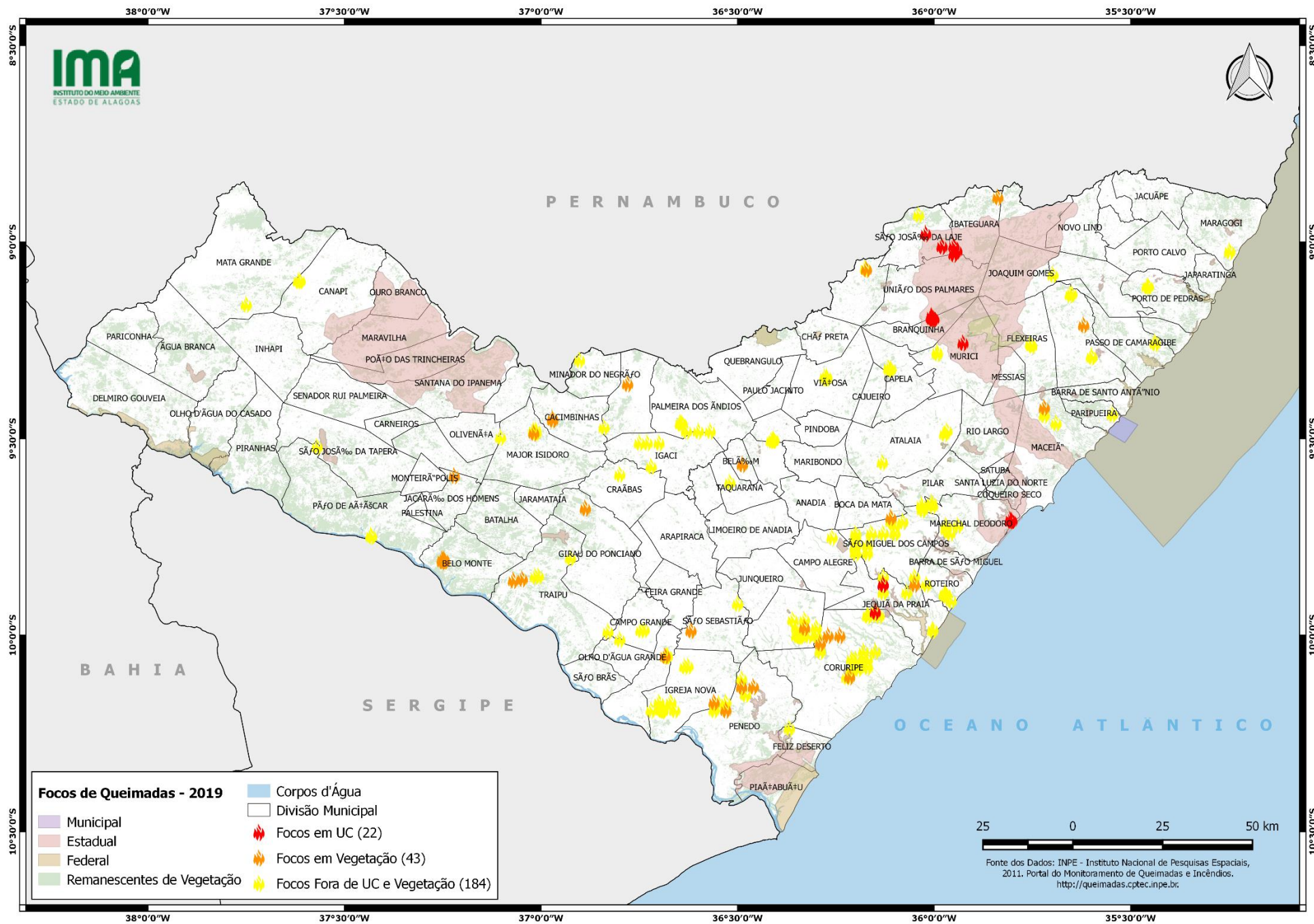
Evolução dos Focos de Queimadas



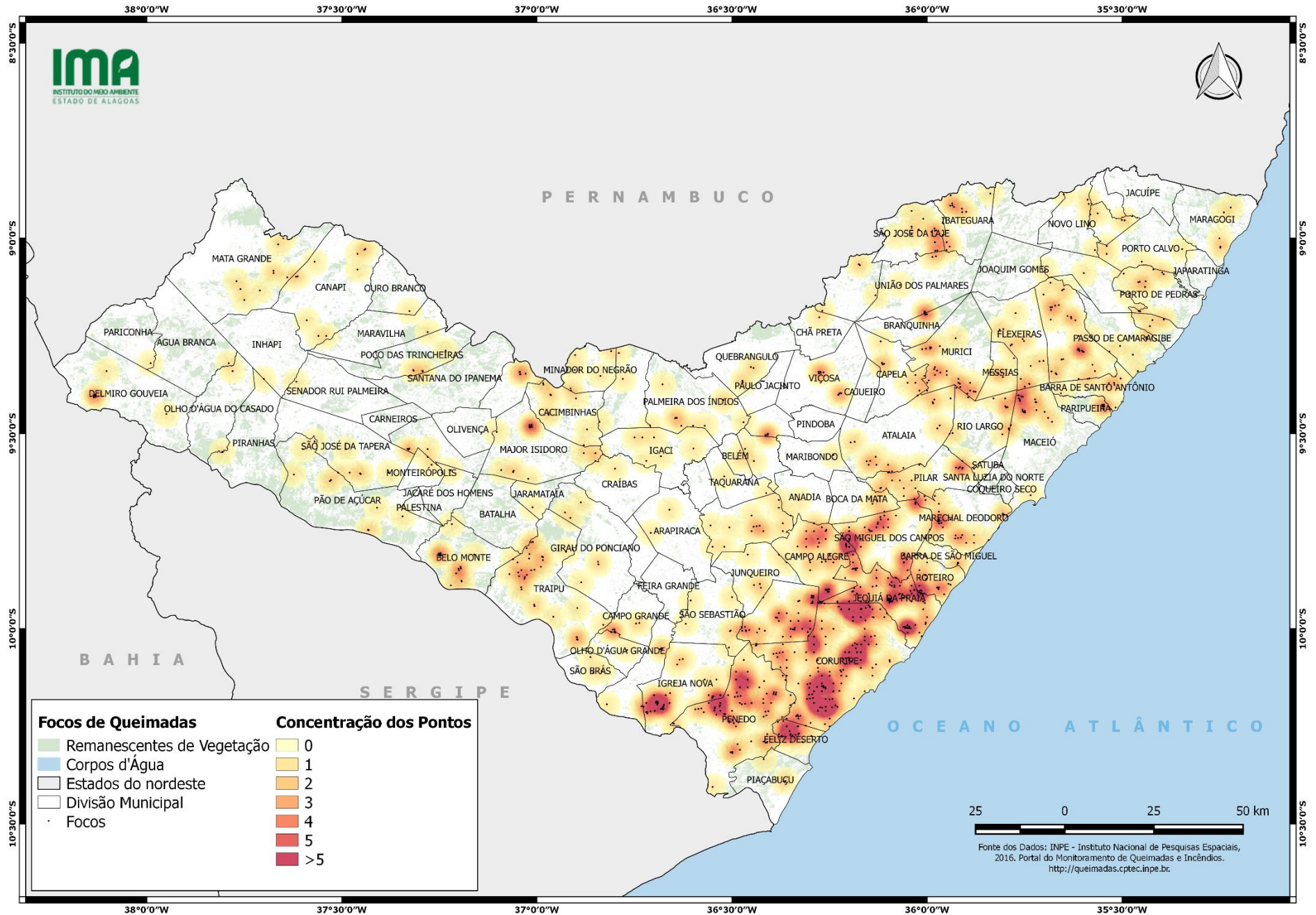
Evolução dos Focos de Queimadas em Remanescentes de Vegetação



DISTRIBUIÇÃO ESPACIAL DOS FOCOS DE QUEIMADAS- 24/02 a 02/03/2019



CONCENTRAÇÃO DOS FOCOS DE QUEIMADAS – 01/01 a 02/03/2019



**INSTITUTO DO MEIO AMBIENTE DE ALAGOAS
ASSESSORIA AMBIENTAL DE GEOPROCESSAMENTO
RELATÓRIO SEMANAL DE MONITORAMENTO DE FOCOS DE QUEIMADAS**

MUNICÍPIO	QTD FOCOS	DATA (aaaammdd)	HORA GMT (hms)	LATITUDE	LONGITUDE	PRECIPITAÇÃO (mm)	TIPO DE VEGETAÇÃO AFETADA	UNIDADE DE CONSERVAÇÃO	CÓDIGO DA PROPRIEDADE DE OCORRÊNCIA DO FOCO DE QUEIMADA
Coruripe	39	2019/03/02	22:59:17	-10,106112	-36,222603	0,00	-	-	AL-2702306-3A0A56DD4E974E30BA98E46B533CE15F
		2019/02/25	21:49:25	-10,020000	-36,290000	0,00	Floresta Estacional	-	AL-2702306-3C3E8A5D8F304FA2A819060418142AC8
		2019/02/28	23:04:25	-10,000000	-36,270000	0,00	Floresta Estacional	-	AL-2702306-3C3E8A5D8F304FA2A819060418142AC8
		2019/02/27	00:20:04	-10,084700	-36,193401	0,00	-	-	AL-2702306-3DD1D130657641CAB5665782A296D96A
		2019/03/01	00:49:25	-9,950000	-36,170000	0,00	-	-	AL-2702306-6AE7255467B54BAC9F3272C10771264B
		2019/02/25	21:04:24	-10,040000	-36,290000	0,00	-	-	AL-2702306-BC632E6717E94300B25C3A0087EA9FED
		2019/02/25	21:49:24	-10,040000	-36,290000	0,00	-	-	AL-2702306-BC632E6717E94300B25C3A0087EA9FED
		2019/02/26	21:34:25	-10,040000	-36,290000	0,00	-	-	AL-2702306-BC632E6717E94300B25C3A0087EA9FED
		2019/02/26	21:49:24	-10,040000	-36,290000	0,00	-	-	AL-2702306-BC632E6717E94300B25C3A0087EA9FED
		2019/02/26	23:04:25	-10,040000	-36,180000	0,00	-	-	AL-2702306-BC632E6717E94300B25C3A0087EA9FED
		2019/02/27	22:49:24	-10,080000	-36,170000	0,00	-	-	AL-2702306-BC632E6717E94300B25C3A0087EA9FED
		2019/02/27	22:49:24	-10,080000	-36,200000	0,00	-	-	AL-2702306-BC632E6717E94300B25C3A0087EA9FED
		2019/02/27	22:49:24	-10,060000	-36,180000	0,00	-	-	AL-2702306-BC632E6717E94300B25C3A0087EA9FED
		2019/02/27	22:49:26	-10,060000	-36,170000	0,00	-	-	AL-2702306-BC632E6717E94300B25C3A0087EA9FED
		2019/02/27	22:49:26	-10,060000	-36,210000	0,00	-	-	AL-2702306-BC632E6717E94300B25C3A0087EA9FED
		2019/03/01	02:04:24	-10,080000	-36,170000	0,00	-	-	AL-2702306-BC632E6717E94300B25C3A0087EA9FED
		2019/03/01	02:04:24	-10,080000	-36,200000	0,00	-	-	AL-2702306-BC632E6717E94300B25C3A0087EA9FED
		2019/03/01	02:04:24	-10,060000	-36,180000	0,00	-	-	AL-2702306-BC632E6717E94300B25C3A0087EA9FED
		2019/03/01	02:04:24	-10,060000	-36,200000	0,00	-	-	AL-2702306-BC632E6717E94300B25C3A0087EA9FED
		2019/03/01	02:04:26	-10,080000	-36,170000	0,00	-	-	AL-2702306-BC632E6717E94300B25C3A0087EA9FED
		2019/03/01	02:34:24	-10,080000	-36,170000	0,00	-	-	AL-2702306-BC632E6717E94300B25C3A0087EA9FED
		2019/03/01	02:34:24	-10,080000	-36,200000	0,00	-	-	AL-2702306-BC632E6717E94300B25C3A0087EA9FED
		2019/03/01	02:34:24	-10,060000	-36,180000	0,00	-	-	AL-2702306-BC632E6717E94300B25C3A0087EA9FED
		2019/03/01	02:34:24	-10,060000	-36,200000	0,00	-	-	AL-2702306-BC632E6717E94300B25C3A0087EA9FED
		2019/03/01	22:34:24	-10,080000	-36,170000	0,00	-	-	AL-2702306-BC632E6717E94300B25C3A0087EA9FED
		2019/03/01	22:34:24	-10,080000	-36,200000	0,00	-	-	AL-2702306-BC632E6717E94300B25C3A0087EA9FED
		2019/03/01	22:34:24	-10,060000	-36,180000	0,00	-	-	AL-2702306-BC632E6717E94300B25C3A0087EA9FED
		2019/03/01	22:34:24	-10,060000	-36,200000	0,00	-	-	AL-2702306-BC632E6717E94300B25C3A0087EA9FED
		2019/03/01	22:34:26	-10,080000	-36,170000	0,00	-	-	AL-2702306-BC632E6717E94300B25C3A0087EA9FED
		2019/03/01	22:34:26	-10,090000	-36,210000	0,00	-	-	AL-2702306-BC632E6717E94300B25C3A0087EA9FED
2019/03/01	22:34:26	-10,060000	-36,170000	0,00	-	-	AL-2702306-BC632E6717E94300B25C3A0087EA9FED		
2019/03/01	22:34:26	-10,060000	-36,210000	0,00	-	-	AL-2702306-BC632E6717E94300B25C3A0087EA9FED		
2019/02/28	23:04:25	-10,000000	-36,240000	0,00	Floresta Ombrófila	-	AL-2702306-BC632E6717E94300B25C3A0087EA9FED		
2019/03/02	22:59:17	-10,104924	-36,215263	0,00	Floresta Ombrófila	-	AL-2702306-BC632E6717E94300B25C3A0087EA9FED		
2019/02/28	23:38:57	-9,948500	-36,168098	0,00	-	-	AL-2703759-257F20390710401B9B9156D6FBCB0665		

**INSTITUTO DO MEIO AMBIENTE DE ALAGOAS
ASSESSORIA AMBIENTAL DE GEOPROCESSAMENTO
RELATÓRIO SEMANAL DE MONITORAMENTO DE FOCOS DE QUEIMADAS**

		2019/02/28	23:38:57	-9,944000	-36,146702	0,00	-	-	AL-2703759-805CFC090CC44D90B1D684FEF92F1E02
		2019/03/01	00:04:27	-9,940000	-36,150000	0,00	Floresta Ombrófila	RPPN Benedito Coutinho	AL-2703759-805CFC090CC44D90B1D684FEF92F1E02
		2019/03/01	00:49:25	-9,950000	-36,140000	0,00	-	-	AL-2703759-AA67B454D97A472DBB12352D78358166
		2019/02/28	23:38:57	-9,946300	-36,157398	0,00	-	-	AL-2703759-F6A6F559881E437E93407E64299BEB26
Teotônio Vilela	15	2019/02/27	21:19:25	-10,000000	-36,300000	0,00	-	-	AL-2702306-BC632E6717E94300B25C3A0087EA9FED
		2019/02/28	21:49:25	-10,000000	-36,300000	0,00	-	-	AL-2702306-BC632E6717E94300B25C3A0087EA9FED
		2019/03/02	22:04:25	-9,960000	-36,360000	0,00	-	-	AL-2709152-0D23BAF1B1F047F590D5A79D853D7888
		2019/03/01	03:12:00	-10,001490	-36,344550	0,00	-	-	AL-2709152-1B0A7F0A856A47C1A6A19B799BDE21F1
		2019/03/01	03:12:00	-10,002270	-36,340090	0,00	-	-	AL-2709152-1B0A7F0A856A47C1A6A19B799BDE21F1
		2019/03/01	03:12:00	-9,997780	-36,339370	0,00	-	-	AL-2709152-1B0A7F0A856A47C1A6A19B799BDE21F1
		2019/03/01	03:19:25	-10,000000	-36,350000	0,00	-	-	AL-2709152-1B0A7F0A856A47C1A6A19B799BDE21F1
		2019/02/27	21:19:25	-9,980000	-36,330000	0,00	Floresta Ombrófila	-	AL-2709152-1B0A7F0A856A47C1A6A19B799BDE21F1
		2019/02/28	21:49:25	-9,980000	-36,330000	0,00	Floresta Ombrófila	-	AL-2709152-1B0A7F0A856A47C1A6A19B799BDE21F1
		2019/03/02	22:04:25	-9,960000	-36,330000	0,00	-	-	AL-2709152-9A2F2417D57F4EF9A2E426D26B815775
		2019/03/02	22:04:25	-9,980000	-36,350000	0,00	-	-	AL-2709152-9D67789579D64DF68FE2E7C139ECB4B3
		2019/02/27	21:04:25	-9,980000	-36,300000	0,00	-	-	AL-2709152-E7DCAC92DC2E436FB9BE4D72AC0B525C
		2019/02/27	21:19:25	-9,980000	-36,300000	0,00	-	-	AL-2709152-E7DCAC92DC2E436FB9BE4D72AC0B525C
		2019/03/01	21:19:25	-9,980000	-36,300000	0,00	-	-	AL-2709152-E7DCAC92DC2E436FB9BE4D72AC0B525C
		2019/03/02	22:19:25	-9,980000	-36,300000	0,00	-	-	AL-2709152-E7DCAC92DC2E436FB9BE4D72AC0B525C
São Miguel dos Campos	13	2019/02/27	23:04:26	-9,850000	-36,050000	0,00	-	-	AL-2708600-3823F5C1B3024EC4B750A5D286200C2F
		2019/02/27	23:04:26	-9,870000	-36,050000	0,00	Floresta Ombrófila	-	AL-2708600-56D50171EDD04493899AF4766CDBC3E4
		2019/02/24	22:19:27	-9,680000	-36,030000	0,00	-	-	AL-2708600-9A76795854D94762AAE2B9871A3B4BF7
		2019/02/26	00:34:27	-9,680000	-36,030000	0,00	-	-	AL-2708600-9A76795854D94762AAE2B9871A3B4BF7
		2019/02/26	00:41:33	-9,676900	-36,029900	0,00	-	-	AL-2708600-9A76795854D94762AAE2B9871A3B4BF7
		2019/02/27	00:49:27	-9,680000	-36,030000	0,00	-	-	AL-2708600-9A76795854D94762AAE2B9871A3B4BF7
		2019/03/01	00:04:28	-9,710000	-36,110000	0,00	-	-	AL-2708600-B4245BC1E3C94334B93309C35D30550C
		2019/02/28	22:49:26	-9,750000	-36,200000	0,00	-	-	AL-2708600-B8751FE8C6D547A18BC2DBA2322B3AE6
		2019/02/24	22:19:26	-9,790000	-36,170000	0,00	-	-	AL-2708600-D3DA504E82A748DA904E5D5F759130C4
		2019/02/28	21:49:26	-9,790000	-36,170000	0,00	-	-	AL-2708600-D3DA504E82A748DA904E5D5F759130C4
		2019/03/01	00:04:28	-9,710000	-36,080000	0,00	-	-	AL-2708600-EE7D00FE87F3408F883674C269907243
		2019/03/01	00:04:26	-9,740000	-36,100000	0,00	-	-	AL-2708600-FE5DBCE4DA8246AA9347FCACF3114496
		2019/03/01	22:19:27	-9,720000	-36,100000	0,00	-	-	AL-2708600-FE5DBCE4DA8246AA9347FCACF3114496
Jequiá da Praia	9	2019/02/27	20:34:26	-9,890000	-36,130000	0,00	-	-	AL-2703759-805CFC090CC44D90B1D684FEF92F1E02
		2019/02/28	23:04:26	-9,850000	-36,130000	0,00	-	-	AL-2703759-805CFC090CC44D90B1D684FEF92F1E02
		2019/03/01	21:19:26	-9,850000	-36,130000	0,00	-	-	AL-2703759-805CFC090CC44D90B1D684FEF92F1E02
		2019/02/26	22:49:26	-9,870000	-36,130000	0,00	Floresta Ombrófila	RPPN Benedito Coutinho	AL-2703759-805CFC090CC44D90B1D684FEF92F1E02

**INSTITUTO DO MEIO AMBIENTE DE ALAGOAS
ASSESSORIA AMBIENTAL DE GEOPROCESSAMENTO
RELATÓRIO SEMANAL DE MONITORAMENTO DE FOCOS DE QUEIMADAS**

		2019/02/27	20:34:26	-9,870000	-36,130000	0,00	Floresta Ombrófila	RPPN Benedito Coutinho	AL-2703759-805CFC090CC44D90B1D684FEF92F1E02
		2019/03/01	21:19:26	-9,870000	-36,130000	0,00	Floresta Ombrófila	RPPN Benedito Coutinho	AL-2703759-805CFC090CC44D90B1D684FEF92F1E02
		2019/02/27	03:54:00	-9,984180	-36,003600	0,00	-	-	AL-2703759-9BC034CB03124DDF9EE59464050215E5
		2019/02/27	03:54:00	-9,987800	-36,004140	0,00	-	-	AL-2703759-9BC034CB03124DDF9EE59464050215E5
		2019/02/26	19:34:25	-9,890000	-36,070000	0,00	-	-	AL-2703759-AA6643C5E9AA4733A810B8AC2F4D2B6E
Igreja Nova	8	2019/03/02	00:34:24	-10,170000	-36,560000	0,00	Floresta Estacional	-	-
		2019/02/28	19:25:18	-10,079084	-36,634781	0,00	-	-	AL-2703205-37BF2227753F4A52B3083E787CC4178C
		2019/02/28	19:25:18	-10,077616	-36,626247	0,00	-	-	AL-2703205-3B5D7D5588B84E99B98E8BC608E6E1B8
		2019/02/28	01:49:24	-10,170000	-36,670000	0,00	-	-	AL-2703205-738CF9C29D1942D1A3973D6B2CE216F4
		2019/02/24	23:04:24	-10,170000	-36,670000	0,00	-	-	AL-2703205-87D7C52E6EF440639ACC999BAB819CCC
		2019/02/28	01:49:24	-10,190000	-36,660000	0,00	-	-	AL-2703205-8AA59B5C21CA40CAB3135B0F79F7CD9A
		2019/03/02	00:34:24	-10,170000	-36,530000	0,00	-	-	AL-2703205-B9DC03406BF64085B9D644A1509CD965
		2019/03/02	00:50:00	-10,173000	-36,548000	0,00	-	-	AL-2706703-642A1D6AA7F0449BB463EEDDD2566190
Marechal Deodoro	8	2019/03/01	15:48:00	-9,708470	-35,805790	0,00	-	APA da Santa Rita	-
		2019/02/26	00:41:33	-9,660600	-36,006802	0,00	-	-	AL-2704708-081BBA975FOA44499B115DF3B12F2D79
		2019/02/26	00:41:33	-9,670200	-36,004200	0,00	-	-	AL-2704708-1F07EFD1C8D643C6B4E3D2DFAC00E8C
		2019/02/28	21:04:28	-9,730000	-35,970000	0,00	-	-	AL-2704708-2C76EB0EDEC741BE8FDCDA2A9FF5BE3
		2019/02/28	21:04:26	-9,720000	-35,940000	0,00	-	-	AL-2704708-A070A9D3F4074F17ABF84CA5ABBE3619
		2019/03/01	15:48:00	-9,705140	-35,806300	0,00	-	APA da Santa Rita	AL-2704708-C3E0EAAAFD5C4E9A8FC692954CBC016D
		2019/03/01	15:48:00	-9,707940	-35,802280	0,00	-	APA da Santa Rita	AL-2704708-C3E0EAAAFD5C4E9A8FC692954CBC016D
		2019/02/28	21:04:26	-9,740000	-35,960000	0,00	-	-	AL-2704708-DF8650582B074EE5A1C1EBFF4C06DCB6
Penedo	7	2019/02/26	00:04:24	-10,130000	-36,490000	0,00	Floresta Estacional	-	AL-2706703-5989B93ACCA84716BB85E36C5A8320FC
		2019/02/28	23:19:24	-10,130000	-36,490000	0,00	Floresta Estacional	-	AL-2706703-5989B93ACCA84716BB85E36C5A8320FC
		2019/03/02	23:34:24	-10,190000	-36,560000	0,00	-	-	AL-2706703-642A1D6AA7F0449BB463EEDDD2566190
		2019/03/02	23:34:24	-10,190000	-36,530000	0,00	Floresta Estacional	-	AL-2706703-642A1D6AA7F0449BB463EEDDD2566190
		2019/02/26	00:04:24	-10,150000	-36,480000	0,00	-	-	AL-2706703-EE8A1BCD5E214CD789F4FA488DC3BE76
		2019/02/27	22:19:24	-10,150000	-36,480000	0,00	-	-	AL-2706703-EE8A1BCD5E214CD789F4FA488DC3BE76
		2019/02/27	22:19:24	-10,130000	-36,460000	0,00	Floresta Estacional	-	AL-2706703-EE8A1BCD5E214CD789F4FA488DC3BE76
Belo Monte	5	2019/02/27	16:30:00	-9,806210	-37,246600	0,00	Caatinga	-	-
		2019/02/27	16:30:00	-9,807150	-37,251770	0,00	Caatinga	-	-
		2019/02/27	16:30:00	-9,808290	-37,248970	0,00	Caatinga	-	-
		2019/02/27	16:30:00	-9,811020	-37,245630	0,00	Caatinga	-	-
		2019/02/27	16:30:00	-9,811960	-37,250800	0,00	Caatinga	-	-
Ibateguara	5	2019/02/28	16:12:00	-8,885210	-35,838130	0,00	Floresta Estacional	-	-
		2019/02/28	21:34:31	-9,030000	-35,950000	0,00	-	APA de Murici	-
		2019/02/28	23:39:11	-9,021300	-35,942299	0,00	-	APA de Murici	-

**INSTITUTO DO MEIO AMBIENTE DE ALAGOAS
ASSESSORIA AMBIENTAL DE GEOPROCESSAMENTO
RELATÓRIO SEMANAL DE MONITORAMENTO DE FOCOS DE QUEIMADAS**

		2019/02/24	21:19:31	-9,010000	-35,950000	0,00	Floresta Ombrófila	APA de Murici	-
		2019/02/28	21:34:31	-9,010000	-35,950000	0,00	Floresta Ombrófila	APA de Murici	-
São José da Laje	5	2019/03/01	15:48:00	-8,977740	-36,021740	0,00	-	APA de Murici	AL-2708303-2CBC602101FA48EDBB577EF732B6A245
		2019/02/24	21:19:31	-9,010000	-35,980000	0,00	-	APA de Murici	AL-2708303-49C2203134274D84A180D69A4DA9ADDB
		2019/02/27	21:34:31	-9,010000	-35,980000	0,00	-	APA de Murici	AL-2708303-49C2203134274D84A180D69A4DA9ADDB
		2019/02/27	21:49:31	-9,010000	-35,980000	0,00	-	APA de Murici	AL-2708303-49C2203134274D84A180D69A4DA9ADDB
		2019/02/28	20:19:32	-8,930000	-36,040000	0,00	-	-	AL-2708303-859C78BD58EF46D3ADDE0BF39278C53E
Branquinha	3	2019/02/26	16:48:00	-9,194130	-36,004540	0,00	-	APA de Murici	-
		2019/02/26	15:06:00	-9,194650	-36,000870	0,00	Floresta Estacional	APA de Murici	AL-2701100-943AD38C2EEA42F7B88DCF52BA1B4EC3
		2019/02/26	15:06:00	-9,195190	-36,005250	0,00	Floresta Estacional	APA de Murici	AL-2701100-943AD38C2EEA42F7B88DCF52BA1B4EC3
Capela	3	2019/02/26	16:48:00	-9,318860	-36,115880	0,00	-	-	AL-2701308-72192D79C39B4B9885FEFF969572A15C
		2019/02/26	16:48:00	-9,321660	-36,110280	0,00	-	-	AL-2701308-72192D79C39B4B9885FEFF969572A15C
		2019/02/27	16:30:00	-9,322740	-36,114330	0,00	-	-	AL-2701308-72192D79C39B4B9885FEFF969572A15C
Igaci	3	2019/02/25	13:49:28	-9,510000	-36,700000	0,00	-	-	AL-2703106-0193AE8B1BA3448B80D71AAC31829223
		2019/02/25	13:19:28	-9,510000	-36,730000	0,00	-	-	AL-2703106-5405B95BFA0D40D2A305FD5898A6884F
		2019/02/25	13:19:28	-9,510000	-36,750000	0,00	-	-	AL-2703106-64003F9C4CB84A36A4F48A1F8175A27B
Maceió	3	2019/02/28	21:49:28	-9,440000	-35,720000	0,00	-	-	AL-2704302-03A7EC48FD4A472F97427B86DAB1F07C
		2019/03/02	23:19:28	-9,420000	-35,720000	0,00	Floresta Ombrófila	-	AL-2704302-03A7EC48FD4A472F97427B86DAB1F07C
		2019/02/25	22:04:28	-9,460000	-35,690000	0,00	-	-	AL-2704302-A93AED90527147CA9194AA8D1F3CD85B
Major Isidoro	3	2019/02/26	15:06:00	-9,484690	-37,018650	0,00	Caatinga	-	-
		2019/03/02	15:30:00	-9,495990	-37,103190	0,00	-	-	AL-2704401-3D5B564D0C9B49608E4D4B732D61CE64
		2019/02/26	15:06:00	-9,478030	-37,019340	0,00	-	-	AL-2704401-835A73ABE5364E49BC4705364902D22A
Porto Real do Colégio	3	2019/02/27	16:30:00	-10,051100	-36,678660	0,00	-	-	AL-2707503-27D22FE542CF431B812B25C8D60B5E27
		2019/02/27	16:30:00	-10,052590	-36,681400	0,00	-	-	AL-2707503-F4B39ABC36BB4E74BD3C95194CD098B3
		2019/02/27	16:30:00	-10,052190	-36,684610	0,00	Cerrado	-	AL-2707503-F4B39ABC36BB4E74BD3C95194CD098B3
São Luís do Quitunde	3	2019/02/26	20:34:30	-9,210000	-35,620000	0,00	Floresta Ombrófila	-	AL-2708501-8AD989B109224F07922B186B15878BB5
		2019/02/27	16:30:00	-9,290370	-35,600230	0,00	-	-	AL-2708501-BE7566CBC6614EE3BBC18C15011B08A1
		2019/02/27	16:30:00	-9,290960	-35,598720	0,00	-	-	AL-2708501-BE7566CBC6614EE3BBC18C15011B08A1
Traipu	3	2019/02/27	16:30:00	-9,855850	-37,047950	0,00	Transição Fitoecológica	-	-
		2019/02/27	16:30:00	-9,859830	-37,070430	0,00	Caatinga	-	AL-2709202-7324EEE247EF43AA908D95874EAD9E7
		2019/02/25	14:34:25	-9,990000	-36,830000	0,00	-	-	AL-2709202-E5D643629AC04A51865DB3F377CA0607
União dos Palmares	3	2019/02/26	15:06:00	-9,188890	-36,005390	0,00	-	APA de Murici	-
		2019/02/26	16:48:00	-9,187200	-36,006680	0,00	Floresta Estacional	APA de Murici	-
		2019/02/26	16:48:00	-9,191110	-36,007620	0,00	Floresta Estacional	APA de Murici	-
Atalaia	2	2019/02/27	16:30:00	-9,486930	-35,973770	0,00	-	-	AL-2700409-9A2718EFC314F17AB36ABE3E110957E
		2019/03/01	15:48:00	-9,479400	-35,967710	0,00	-	-	AL-2700409-9A2718EFC314F17AB36ABE3E110957E
Cacimbinhas	2	2019/02/28	16:06:00	-9,448110	-36,970920	0,00	Transição Fitoecológica	-	-
		2019/02/28	16:06:00	-9,451760	-36,970330	0,00	Transição Fitoecológica	-	-



Av. Major Cicero de Góes Monteiro, 2197,
Mutange – CEP 57017-515– Maceió, Alagoas.
Fone: 3315-1738/1778
Fax 3315-1732: www.ima.al.gov.

INSTITUTO DO MEIO AMBIENTE DE ALAGOAS
ASSESSORIA AMBIENTAL DE GEOPROCESSAMENTO
RELATÓRIO SEMANAL DE MONITORAMENTO DE FOCOS DE QUEIMADAS

Página: 13

Relatório:
201924-02/02-03

Pão de Açúcar	2	2019/02/27	16:30:00	-9,747280	-37,431180	0,00	-	-	AL-2706406-529C6DA46A6B43E3B83878A10BB6FCC7
		2019/02/24	18:04:28	-9,520000	-37,570000	0,00	-	-	AL-2708402-FCE1D7DD117F4D5188048DF0E1CD695F
Passo de Camaragibe	2	2019/02/25	15:24:00	-9,253050	-35,438660	0,00	-	-	AL-2706505-1F3403A55A2040C4948C2CADB85FC3A7
		2019/02/25	15:24:00	-9,257420	-35,438130	0,00	-	-	AL-2706505-1F3403A55A2040C4948C2CADB85FC3A7
Porto de Pedras	2	2019/02/27	16:30:00	-9,111530	-35,455100	0,00	-	-	AL-2707404-FAE674C0764845B7AB23012E1EDC6327
		2019/02/27	16:30:00	-9,112210	-35,458840	0,00	-	-	AL-2707404-FAE674C0764845B7AB23012E1EDC6327
Belém	1	2019/02/24	15:42:00	-9,564910	-36,488030	0,00	Floresta Estacional	-	-
Boca da Mata	1	2019/03/01	22:19:27	-9,700000	-36,110000	0,00	Floresta Ombrófila	-	AL-2701001-3FCDA3139BC04354ABFE6B3617FF230F
Canapi	1	2019/03/02	15:30:00	-9,097770	-37,613040	0,00	-	-	AL-2701605-275B38CC90EE46E78D1F3746E5129783
Estrela de Alagoas	1	2019/02/25	13:49:29	-9,360000	-36,780000	0,00	Transição Fitoecológica	-	-
Girau do Ponciano	1	2019/02/26	15:06:00	-9,676130	-36,887570	0,00	Transição Fitoecológica	-	-
Jacaré dos Homens	1	2019/02/26	15:06:00	-9,593720	-37,220910	0,00	Caatinga	-	-
Maragogi	1	2019/02/27	16:30:00	-9,021600	-35,248540	0,00	-	-	AL-2704500-060CD39075BD47D8AF7EE01F351E8132
Murici	1	2019/02/28	16:06:00	-9,255890	-35,926850	0,00	-	APA de Murici	-
Olho D'Água Grande	1	2019/02/25	14:34:25	-10,010000	-36,800000	0,00	-	-	AL-2705903-D8E5BED541124723AF6B515BBFA62E0B
Palmeira dos Índios	1	2019/02/25	13:49:28	-9,480000	-36,630000	0,00	-	-	AL-2706307-37EF2512AA9C41CC84C587EA4EF85EA6
Roteiro	1	2019/02/27	23:04:26	-9,870000	-36,020000	0,00	-	-	AL-2707800-9A5D0E4AA8CB436CA007055591776678
Santana do Mundaú	1	2019/02/26	15:06:00	-9,068610	-36,172520	0,00	Floresta Estacional	-	-
São Sebastião	1	2019/02/26	15:06:00	-9,987190	-36,618710	0,00	Floresta Estacional	-	-
Viçosa	1	2019/02/28	16:06:00	-9,341330	-36,273630	0,00	-	-	AL-2709400-A63614E3BCC9487B9EFE60EBDD7F5BB7