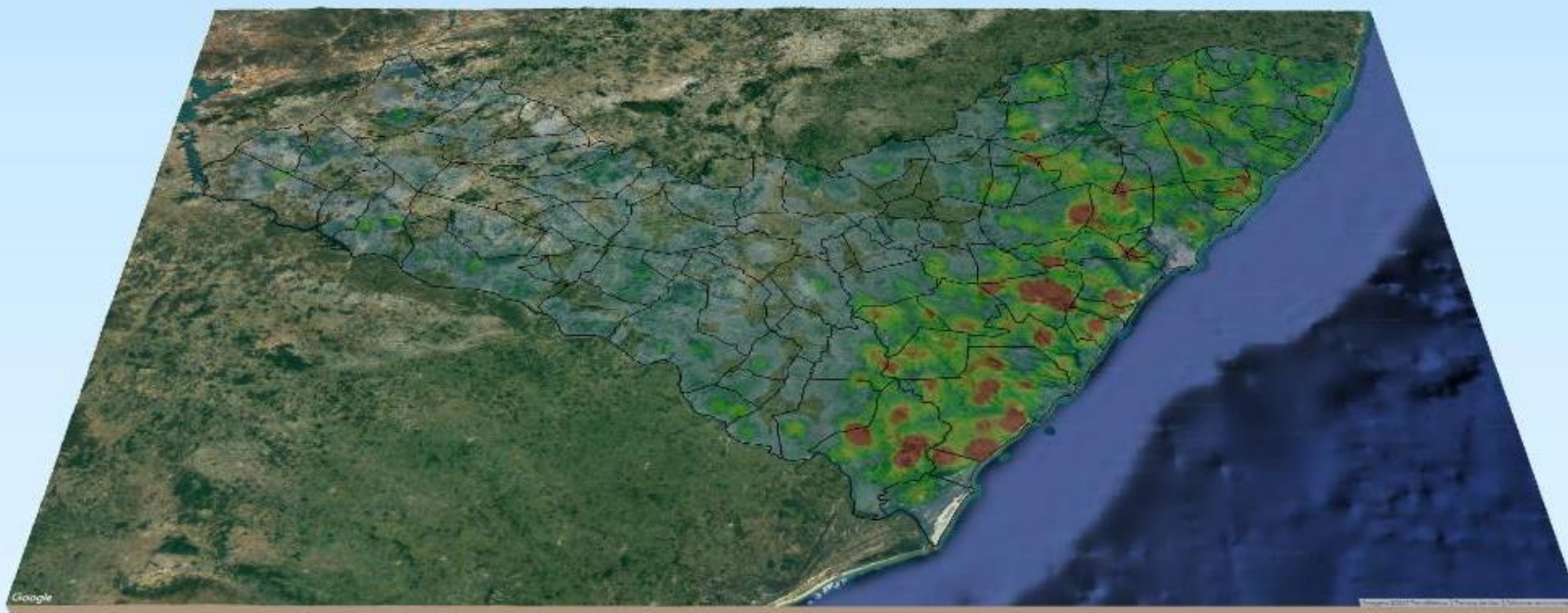


RELATÓRIO DE MONITORAMENTO DE FOCOS DE QUEIMADAS

20 a 26 de Outubro de 2019



MONITORAMENTO DE FOCOS DE QUEIMADAS NO ESTADO DE ALAGOAS
RELATÓRIO TÉCNICO

JOSÉ RENAN VASCONCELOS CALHEIROS FILHO

Governador do Estado de Alagoas

CLÁUDIO ALEXANDRE AYRES DA COSTA

Secretário de Estado do Meio Ambiente e dos Recursos Hídricos

GUSTAVO RESSURREIÇÃO LOPES

Diretor-Presidente do Instituto do Meio Ambiente de Alagoas

LEONARDO LOPES DE AZEVEDO VIEIRA

Assessor Executivo de Gestão do
Instituto do Meio Ambiente de Alagoas

EPITÁCIO CORREIA DE FARIAS JÚNIOR

Gerente de Fauna, Flora e Unidades de Conservação do
Instituto do Meio Ambiente de Alagoas

DANIEL NIVALDO DA CONCEIÇÃO

Assessor Ambiental de Geoprocessamento do
Instituto do Meio Ambiente de Alagoas

RESUMO DAS OCORRÊNCIAS DOS FOCOS DE QUEIMADAS 20 a 26/10/2019

QUANTIDADE TOTAL DE FOCOS NO ESTADO: 326

QUANTIDADE DE FOCOS MONITORADOS¹: 202

QUANTIDADE DE FOCOS QUE AFETARAM UNIDADES DE CONSERVAÇÃO: 37

Área de Proteção Ambiental do Pratagy: 18

Área de Proteção Ambiental de Murici: 11

Área de Proteção Ambiental de Santa Rita: 03

Área de Proteção Ambiental da Marituba do Peixe: 02

Reserva Particular do Patrimônio Natural Benedito Coutinho: 02

Reserva Biológica de Pedra Talhada: 01

QUANTIDADE DE FOCOS QUE AFETARAM VEGETAÇÃO: 35

Floresta Ombrófila: 22

Floresta Estacional: 08

Caatinga: 02

Transição Fitoecológica: 02

Formações Pioneiras: 01

RANKING DOS 5 MUNICÍPIOS COM MAIORES QUANTIDADES DE REGISTROS DE FOCOS:

1- Jequiá da Praia: 37

2- Pilar: 20

3- Maceió: 19

4- Coruripe: 17

5- Marechal Deodoro: 12

RANKING DOS 5 MUNICÍPIOS COM MENORES QUANTIDADES DE REGISTROS DE FOCOS:

1- Pariconha: 01

2- Quebrangulo: 01

3- São José da Laje: 01

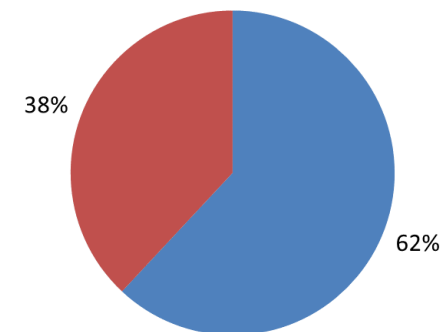
4- São Miguel dos Milagre: 01

5- Satuba: 01

¹Focos monitorados correspondem àqueles que afetaram remanescentes de vegetação ou unidades de conservação, além das ocorrências identificadas nas propriedades rurais, segundo dados do Cadastro Ambiental Rural.

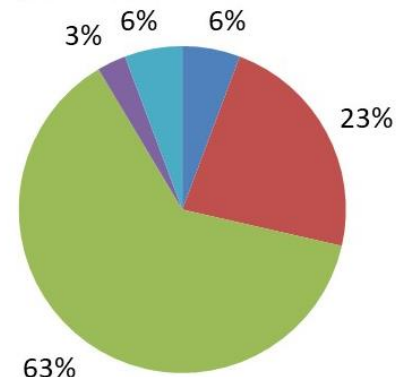
Relações dos Focos Monitorados em Relação ao Total Registrado

■ Focos Monitorados ■ Focos Não Monitorados

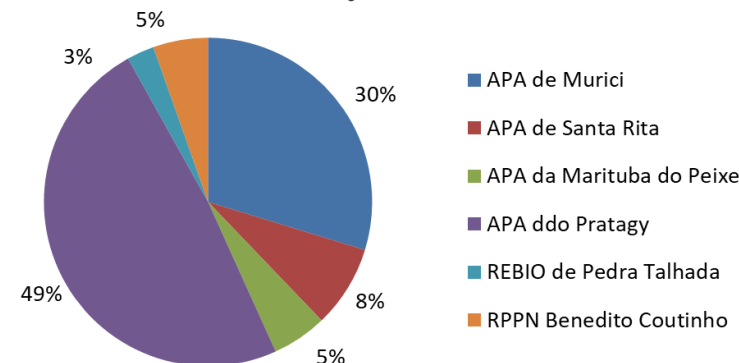


Tipos de Vegetação Afetados Pelos Focos

■ Caatinga ■ Floresta Estacional
■ Floresta Ombrófila ■ Formações Pioneiras
■ Transição Fitoecológicas



Unidades de Conservação Afetadas Pelos Focos



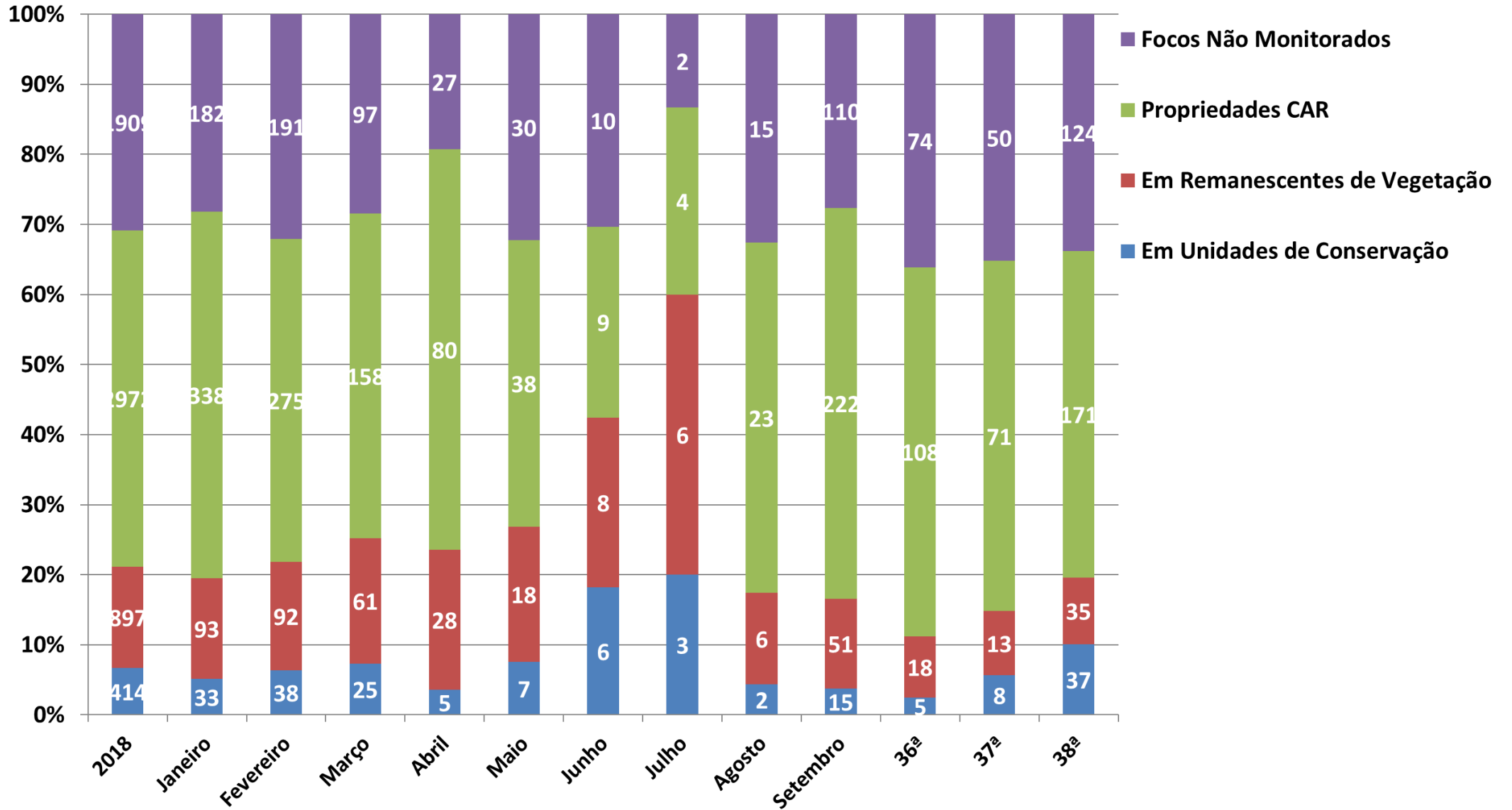


INSTITUTO DO MEIO AMBIENTE
ESTADO DE ALAGOAS

Av. Major Cícero de Góes Monteiro, 2197,
Mutange – CEP 57017-515– Maceió, Alagoas.
Fone: 3315-1738/1778
Fax 3315-1732; www.ima.al.gov.

INSTITUTO DO MEIO AMBIENTE DE ALAGOAS
ASSESSORIA AMBIENTAL DE GEOPROCESSAMENTO
RELATÓRIO SEMANAL DE MONITORAMENTO DE FOCOS DE QUEIMADAS

Evolução dos Focos de Queimadas



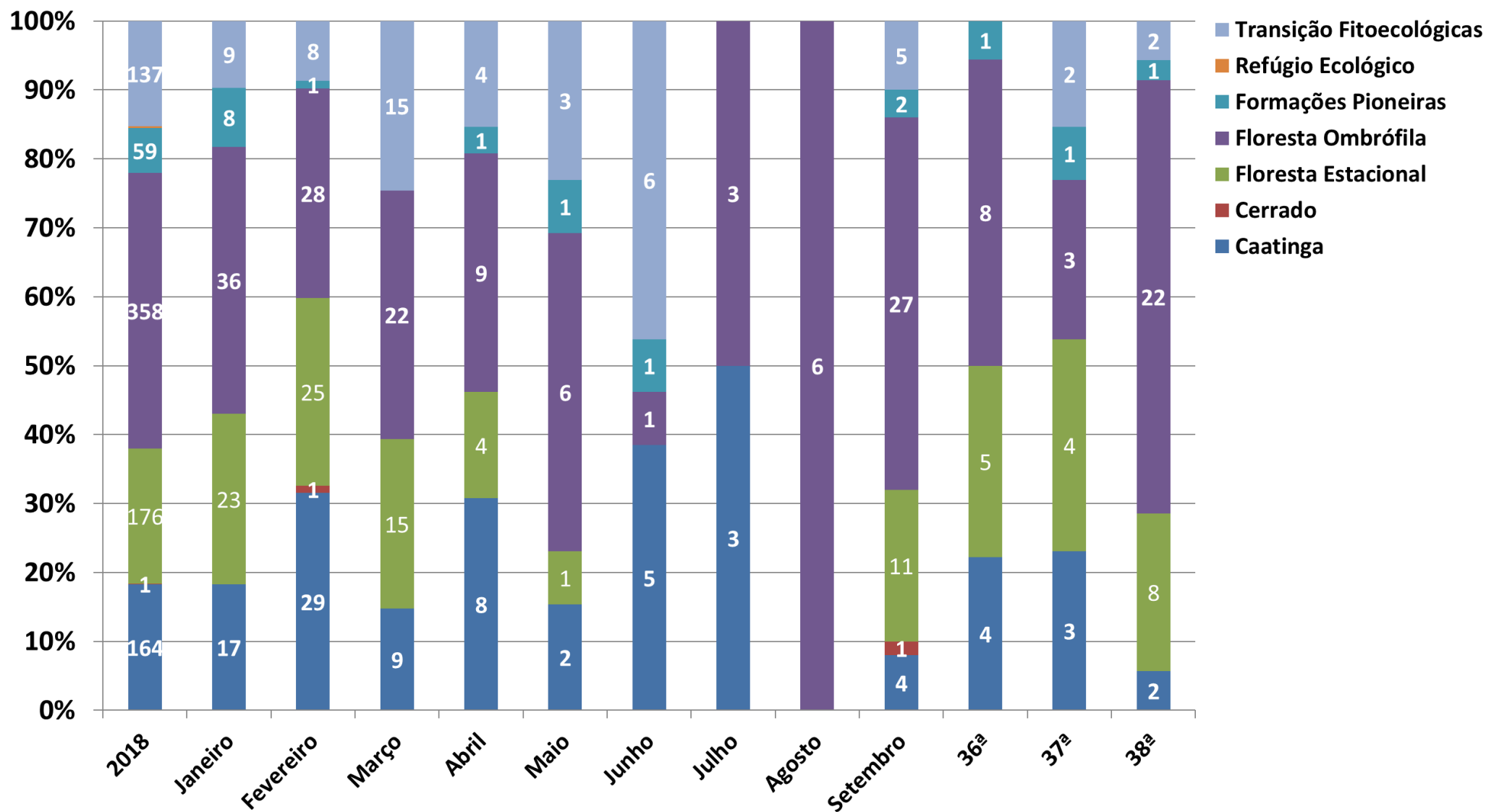


INSTITUTO DO MEIO AMBIENTE
ESTADO DE ALAGOAS

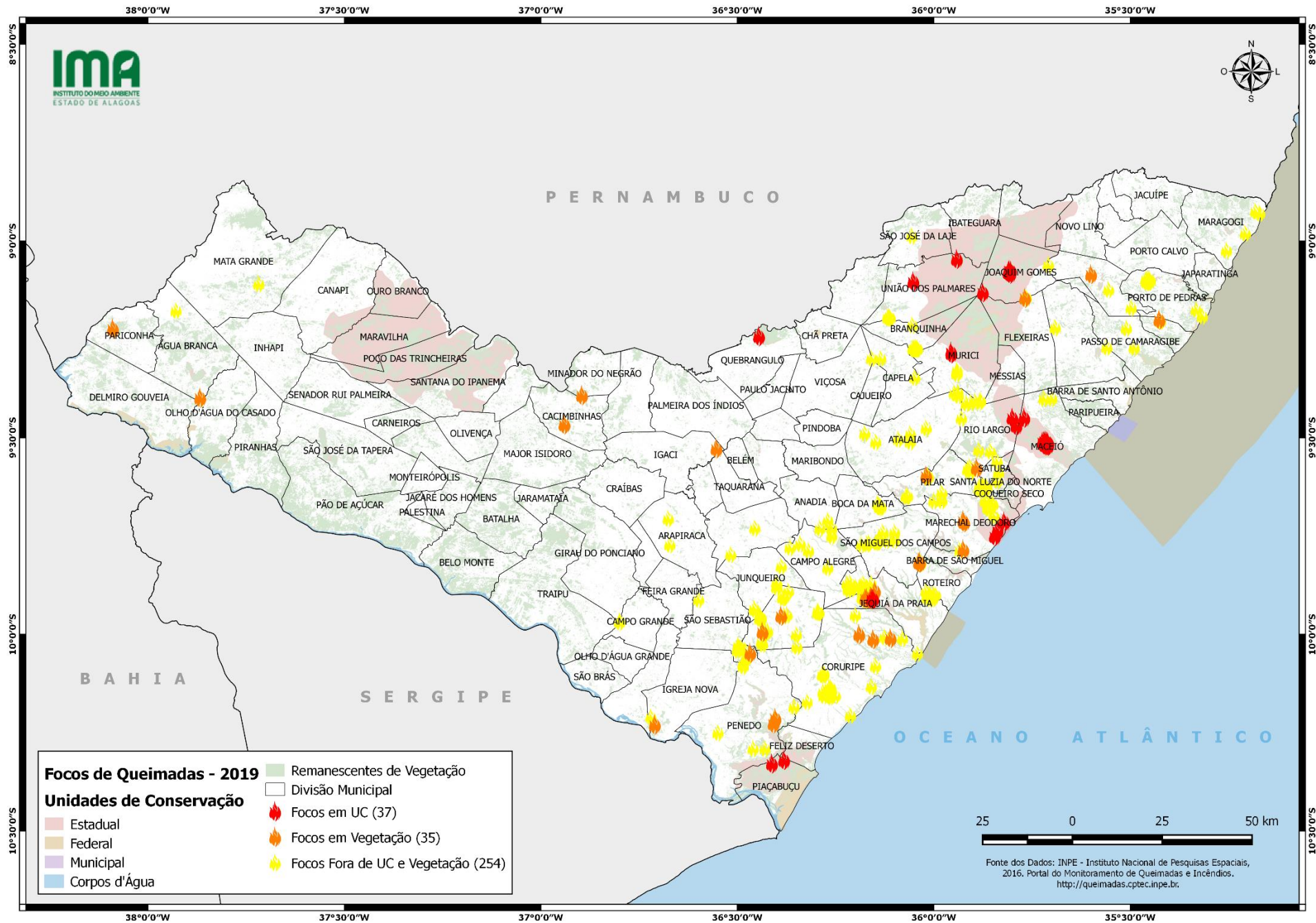
Av. Major Cicero de Góes Monteiro, 2197,
Mutange – CEP 57017-515– Maceió, Alagoas.
Fone: 3315-1738/1778
Fax 3315-1732; www.ima.al.gov.

INSTITUTO DO MEIO AMBIENTE DE ALAGOAS
ASSESSORIA AMBIENTAL DE GEOPROCESSAMENTO
RELATÓRIO SEMANAL DE MONITORAMENTO DE FOCOS DE QUEIMADAS

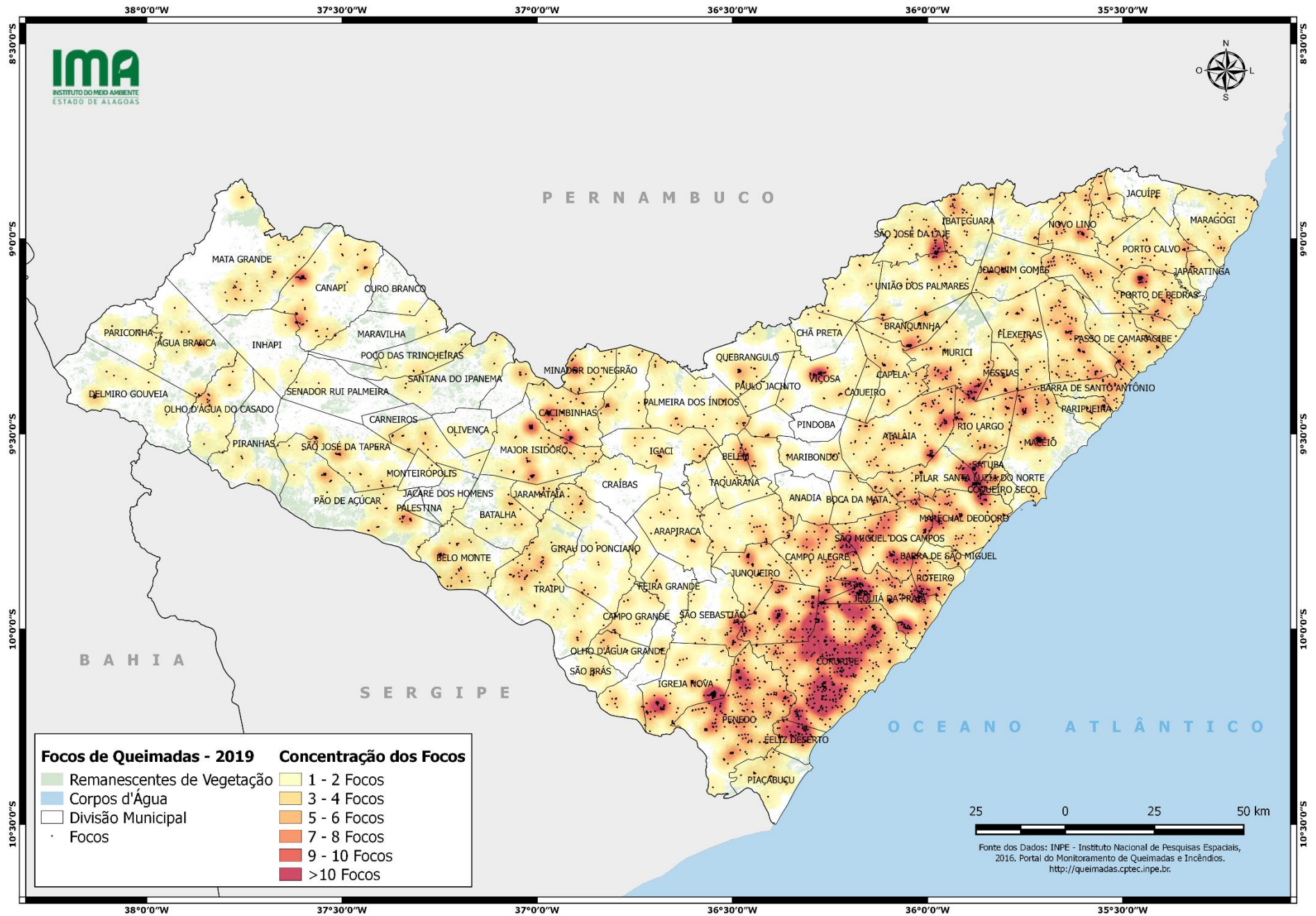
Evolução dos Focos de Queimadas em Remanescentes de Vegetação



DISTRIBUIÇÃO ESPACIAL DOS FOCOS DE QUEIMADAS- 20 a 26/10/2019



CONCENTRAÇÃO DOS FOCOS DE QUEIMADAS – 01/01 a 26/10/2019





Av. Major Cícero de Góes Monteiro, 2197,
Mutange – CEP 57017-515 – Maceió, Alagoas.
Fone: 3315-1738/1778
Fax 3315-1732; www.ima.al.gov.

INSTITUTO DO MEIO AMBIENTE DE ALAGOAS
ASSESSORIA AMBIENTAL DE GEOPROCESSAMENTO
RELATÓRIO SEMANAL DE MONITORAMENTO DE FOCOS DE QUEIMADAS

Página: 9

Relatório:
2019 20-26/10

MUNICÍPIO	QTD FOCOS	DATA (aaaammdd)	HORA GMT (hms)	LATITUDE	LONGITUDE	PRECIPITAÇÃO (mm)	TIPO DE VEGETAÇÃO AFETADA	UNIDADE DE CONSERVAÇÃO	CÓDIGO DA PROPRIEDADE DE OCORRÊNCIA DO FOCO DE QUEIMADA
Jequiá Da Praia	37	2019/10/21	16:14:26	-9,870000	-36,180000	0,00	-	-	AL-2703759-0805D60E69F84BD99FB373C0A60DEEFA
		2019/10/24	20:09:48	-9,878670	-36,186790	0,00	-	-	AL-2703759-0805D60E69F84BD99FB373C0A60DEEFA
		2019/10/21	16:00:00	-9,881490	-36,171650	0,00	-	-	AL-2703759-257F20390710401B9B9156D6FBCB0665
		2019/10/21	16:00:00	-9,882130	-36,175610	0,00	-	-	AL-2703759-257F20390710401B9B9156D6FBCB0665
		2019/10/21	16:00:00	-9,885010	-36,171150	0,00	-	-	AL-2703759-257F20390710401B9B9156D6FBCB0665
		2019/10/21	16:00:00	-9,885640	-36,175110	0,00	-	-	AL-2703759-257F20390710401B9B9156D6FBCB0665
		2019/10/21	16:00:00	-9,890000	-36,174000	0,00	-	-	AL-2703759-257F20390710401B9B9156D6FBCB0665
		2019/10/23	15:24:00	-9,904400	-36,167440	0,00	-	-	AL-2703759-257F20390710401B9B9156D6FBCB0665
		2019/10/23	15:24:00	-9,900400	-36,172840	0,00	-	-	AL-2703759-257F20390710401B9B9156D6FBCB0665
		2019/10/23	15:24:00	-9,899770	-36,168020	0,00	-	-	AL-2703759-257F20390710401B9B9156D6FBCB0665
		2019/10/23	16:08:16	-9,903690	-36,167340	0,00	-	-	AL-2703759-257F20390710401B9B9156D6FBCB0665
		2019/10/23	16:08:16	-9,904340	-36,171180	0,00	-	-	AL-2703759-257F20390710401B9B9156D6FBCB0665
		2019/10/23	16:08:16	-9,908500	-36,170450	0,00	Floresta Ombrófila	-	AL-2703759-257F20390710401B9B9156D6FBCB0665
		2019/10/21	16:14:26	-9,870000	-36,160000	0,00	-	-	AL-2703759-805CFC090CC44D90B1D684FEF92F1E02
		2019/10/23	15:24:00	-9,903150	-36,157820	0,00	-	-	AL-2703759-805CFC090CC44D90B1D684FEF92F1E02
		2019/10/23	16:08:16	-9,902390	-36,159650	0,00	-	-	AL-2703759-805CFC090CC44D90B1D684FEF92F1E02
		2019/10/23	16:08:16	-9,905910	-36,155050	0,00	-	-	AL-2703759-805CFC090CC44D90B1D684FEF92F1E02
		2019/10/21	16:14:26	-9,890000	-36,150000	0,00	Floresta Ombrófila	-	AL-2703759-805CFC090CC44D90B1D684FEF92F1E02
		2019/10/23	16:08:16	-9,910720	-36,158130	0,00	Floresta Ombrófila	RPPN Benedito Coutinho	AL-2703759-805CFC090CC44D90B1D684FEF92F1E02
		2019/10/23	16:08:16	-9,910070	-36,154270	0,00	Floresta Ombrófila	RPPN Benedito Coutinho	AL-2703759-805CFC090CC44D90B1D684FEF92F1E02
		2019/10/23	15:50:00	-9,901000	-36,175000	0,00	-	-	AL-2703759-COD275D7788A4070A91BBBE9B779A149
		2019/10/23	16:08:16	-9,905640	-36,178870	0,00	-	-	AL-2703759-COD275D7788A4070A91BBBE9B779A149
		2019/10/23	16:08:16	-9,904990	-36,175030	0,00	-	-	AL-2703759-COD275D7788A4070A91BBBE9B779A149
		2019/10/25	19:58:07	-9,869400	-36,213010	0,00	-	-	AL-2703759-F3C055DD08C24E4ABBCD08063CF33FA2
		2019/10/21	16:00:00	-9,884380	-36,167170	0,00	-	-	AL-2703759-F6A6F559881E437E93407E64299BEB26
		2019/10/21	16:00:00	-9,887890	-36,166670	0,00	-	-	AL-2703759-F6A6F559881E437E93407E64299BEB26
		2019/10/21	16:00:00	-9,889000	-36,165000	0,00	-	-	AL-2703759-F6A6F559881E437E93407E64299BEB26
		2019/10/23	15:24:00	-9,908410	-36,162060	0,00	-	-	AL-2703759-F6A6F559881E437E93407E64299BEB26
		2019/10/23	15:24:00	-9,903780	-36,162620	0,00	-	-	AL-2703759-F6A6F559881E437E93407E64299BEB26
		2019/10/23	16:08:16	-9,903040	-36,163490	0,00	-	-	AL-2703759-F6A6F559881E437E93407E64299BEB26
2019/10/23	15:50:00	-9,910000	-36,161000	0,00	Floresta Ombrófila	-	AL-2703759-F6A6F559881E437E93407E64299BEB26		
2019/10/23	16:08:16	-9,911370	-36,161990	0,00	Floresta Ombrófila	-	AL-2703759-F6A6F559881E437E93407E64299BEB26		
2019/10/23	03:34:27	-9,910000	-36,010000	0,00	-	-	AL-2703759-FC33FEA8B91642CFA5E93F02C0D32484		
2019/10/23	15:50:00	-9,912000	-36,174000	0,00	-	-	AL-2703759-FFDC253C02F442B98A979E357D572E27		
2019/10/23	16:08:16	-9,906280	-36,182720	0,00	-	-	AL-2703759-FFDC253C02F442B98A979E357D572E27		
2019/10/23	16:08:16	-9,909790	-36,178150	0,00	-	-	AL-2703759-FFDC253C02F442B98A979E357D572E27		
2019/10/23	16:08:16	-9,909150	-36,174300	0,00	Floresta Ombrófila	-	AL-2703759-FFDC253C02F442B98A979E357D572E27		
Pilar	20	2019/10/23	15:24:00	-9,630340	-35,880640	0,00	-	-	AL-2704708-74E3A2AC391348B9B83720F039794713
		2019/10/23	15:24:00	-9,629750	-35,876080	0,00	-	-	AL-2704708-74E3A2AC391348B9B83720F039794713
		2019/10/23	15:24:00	-9,629490	-35,883770	0,00	-	-	AL-2704708-74E3A2AC391348B9B83720F039794713

		2019/10/23	15:24:00	-9,628860	-35,879230	0,00	-	-	AL-2704708-74E3A2AC391348B9B83720F039794713
		2019/10/23	15:24:00	-9,628230	-35,874670	0,00	-	-	AL-2704708-74E3A2AC391348B9B83720F039794713
		2019/10/23	16:08:16	-9,630390	-35,885360	0,00	-	-	AL-2704708-74E3A2AC391348B9B83720F039794713
		2019/10/22	21:44:28	-9,660000	-36,000000	0,00	-	-	AL-2706901-8D206C2B8F8F470E937FD614DBA704A8
		2019/10/23	15:24:00	-9,596470	-36,015140	0,00	-	-	AL-2706901-9603FF4A98C24D8192F6B4A0EC539918
		2019/10/23	15:24:00	-9,597050	-36,019450	0,00	Floresta Ombrófila	-	AL-2706901-9603FF4A98C24D8192F6B4A0EC539918
		2019/10/22	21:44:28	-9,640000	-35,980000	0,00	-	-	AL-2706901-A19605741AF744BC95DC8ABFB264FD66
		2019/10/23	15:24:00	-9,624630	-35,872110	0,00	-	-	AL-2706901-C2B75B99EBF5474FA67F0B090C651AEF
		2019/10/23	16:08:16	-9,624750	-35,877990	0,00	-	-	AL-2706901-C2B75B99EBF5474FA67F0B090C651AEF
		2019/10/23	16:08:16	-9,624060	-35,873940	0,00	-	-	AL-2706901-C2B75B99EBF5474FA67F0B090C651AEF
		2019/10/22	01:25:00	-9,573000	-35,909000	0,00	-	-	AL-2707701-32A3B84B8EA644E995F14248B262CF6D
		2019/10/22	01:25:00	-9,587000	-35,907000	0,00	-	-	AL-2707701-32A3B84B8EA644E995F14248B262CF6D
		2019/10/22	01:25:00	-9,581000	-35,914000	0,00	-	-	AL-2707701-32A3B84B8EA644E995F14248B262CF6D
		2019/10/23	15:24:00	-9,625220	-35,876670	0,00	-	-	AL-2707701-32A3B84B8EA644E995F14248B262CF6D
		2019/10/23	15:24:00	-9,623710	-35,875260	0,00	-	-	AL-2707701-32A3B84B8EA644E995F14248B262CF6D
		2019/10/23	15:24:00	-9,624960	-35,884360	0,00	-	-	AL-2707701-32A3B84B8EA644E995F14248B262CF6D
		2019/10/23	16:08:16	-9,625440	-35,882040	0,00	-	-	AL-2707701-32A3B84B8EA644E995F14248B262CF6D
		2019/10/26	03:36:00	-9,520710	-35,709690	0,00	-	APA do Pratagy	-
		2019/10/26	03:36:00	-9,517330	-35,709130	0,00	-	APA do Pratagy	-
		2019/10/26	03:36:00	-9,516750	-35,712760	0,00	-	APA do Pratagy	-
		2019/10/26	03:36:00	-9,516170	-35,716400	0,00	-	APA do Pratagy	-
		2019/10/26	03:36:00	-9,515580	-35,720020	0,00	-	APA do Pratagy	-
		2019/10/26	03:36:00	-9,513960	-35,708570	0,00	-	APA do Pratagy	-
		2019/10/26	03:36:00	-9,513370	-35,712210	0,00	-	APA do Pratagy	-
		2019/10/26	03:36:00	-9,512780	-35,715840	0,00	-	APA do Pratagy	-
		2019/10/26	03:36:00	-9,512200	-35,719470	0,00	-	APA do Pratagy	-
		2019/10/26	03:36:00	-9,509990	-35,711640	0,00	-	APA do Pratagy	-
		2019/10/26	03:36:00	-9,509410	-35,715290	0,00	-	APA do Pratagy	-
		2019/10/26	03:36:00	-9,508820	-35,718920	0,00	-	APA do Pratagy	-
		2019/10/26	03:36:00	-9,520130	-35,713320	0,00	Floresta Ombrófila	APA do Pratagy	-
		2019/10/26	03:36:00	-9,511620	-35,723110	0,00	Floresta Ombrófila	APA do Pratagy	-
		2019/10/21	21:14:30	-9,400000	-35,720000	0,00	-	-	AL-2704302-47602FD48DED4997A882634A23D40B9C
		2019/10/21	22:34:28	-9,400000	-35,720000	0,00	-	-	AL-2704302-47602FD48DED4997A882634A23D40B9C
		2019/10/21	21:14:30	-9,400000	-35,700000	0,00	-	-	AL-2704302-7823F9E4D9F54EBB9158CF71AFEE62F6
		2019/10/26	03:36:00	-9,519550	-35,716950	0,00	Floresta Ombrófila	APA do Pratagy	AL-2704302-FA183BBE7EF34765953220C41F10A0FE
		2019/10/24	11:24:29	-9,450000	-35,770000	0,00	-	APA do Pratagy	AL-2707701-C641991A484D41BD87816DB1BD0D0958
		2019/10/22	20:33:08	-10,012470	-36,154410	0,00	Floresta Ombrófila	-	-
		2019/10/22	22:04:25	-10,000000	-36,190000	0,00	Floresta Ombrófila	-	-
		2019/10/22	20:34:25	-10,010000	-36,110000	0,00	Floresta Ombrófila	-	AL-2702306-02CA9D7EC59F4CE8BD69235A7B0F87E5
		2019/10/26	03:36:00	-10,102400	-36,284020	0,00	-	-	AL-2702306-4F264E7975E9495CB076CCFE55DFCD99
		2019/10/22	20:33:08	-10,006680	-36,125660	0,00	-	-	AL-2702306-559113734041401B8B841D232C66483C
		2019/10/21	00:40:00	-10,146000	-36,282000	0,00	-	-	AL-2702306-6F1A66174F6541619DAF370808E855C6
		2019/10/23	23:35:43	-10,155500	-36,250700	0,00	-	-	AL-2702306-7A4AC8DAE157414D8DE3EEC2E3F9E63F
		2019/10/20	00:14:24	-9,950000	-36,200000	0,00	-	-	AL-2702306-A5C5441CEC524FEDA34841BE6E1A9AB4
		2019/10/21	00:40:00	-10,149000	-36,275000	0,00	-	-	AL-2702306-BC632E6717E94300B25C3A0087EA9FED
		2019/10/21	00:40:00	-10,155000	-36,267000	0,00	-	-	AL-2702306-BC632E6717E94300B25C3A0087EA9FED
		2019/10/21	00:40:00	-10,156000	-36,280000	0,00	-	-	AL-2702306-BC632E6717E94300B25C3A0087EA9FED
		2019/10/21	00:40:00	-10,147000	-36,262000	0,00	-	-	AL-2702306-BC632E6717E94300B25C3A0087EA9FED
		2019/10/21	00:40:00	-10,144000	-36,269000	0,00	-	-	AL-2702306-BC632E6717E94300B25C3A0087EA9FED
		2019/10/22	16:25:46	-10,139100	-36,266420	0,00	-	-	AL-2702306-BC632E6717E94300B25C3A0087EA9FED
		2019/10/22	16:25:46	-10,135790	-36,266260	0,00	-	-	AL-2702306-BC632E6717E94300B25C3A0087EA9FED
		2019/10/22	16:25:46	-10,135020	-36,262260	0,00	-	-	AL-2702306-BC632E6717E94300B25C3A0087EA9FED
		2019/10/23	23:35:43	-10,158100	-36,263200	0,00	-	-	AL-2702306-BC632E6717E94300B25C3A0087EA9FED

Marechal Deodoro	12	2019/10/22	15:42:00	-9,750820	-35,844840	0,00	-	APA da Santa Rita	-
		2019/10/24	15:06:00	-9,736640	-35,838140	0,00	-	APA da Santa Rita	-
		2019/10/25	23:38:14	-9,784780	-35,924930	0,00	Floresta Ombrófila	-	AL-2704708-160827662A5F4F8EB1D67E73C642B911
		2019/10/24	16:48:00	-9,711180	-35,925190	0,00	Floresta Ombrófila	-	AL-2704708-1E12EB4021514243BB84E037D6DE2B65
		2019/10/24	16:48:00	-9,715280	-35,922950	0,00	Floresta Ombrófila	-	AL-2704708-1E12EB4021514243BB84E037D6DE2B65
		2019/10/23	16:08:16	-9,627640	-35,869140	0,00	-	-	AL-2704708-74E3A2AC391348B9B83720F039794713
		2019/10/23	00:34:27	-9,680000	-35,860000	0,00	-	-	AL-2704708-7F96C0CA619648DE884770231AF1764B
		2019/10/23	02:48:00	-9,669980	-35,849730	0,00	-	-	AL-2704708-7F96C0CA619648DE884770231AF1764B
		2019/10/26	16:12:00	-9,714130	-35,820890	0,00	-	APA da Santa Rita	AL-2704708-D8804FFD24E5489EB2F218479AD91D73
		2019/10/23	02:48:00	-9,667700	-35,850490	0,00	-	-	AL-2704708-DCEA4787DDC84DD8BC6F9BD369A36608
		2019/10/23	02:48:00	-9,668880	-35,855400	0,00	-	-	AL-2704708-DCEA4787DDC84DD8BC6F9BD369A36608
2019/10/23	03:30:00	-9,668000	-35,854000	0,00	-	-	AL-2704708-DCEA4787DDC84DD8BC6F9BD369A36608		
Roteiro	11	2019/10/23	03:30:00	-9,909000	-36,003000	0,00	-	-	AL-2703759-8A9CB95F195B45879504215181887F87
		2019/10/23	03:30:00	-9,898000	-36,001000	0,00	-	-	AL-2703759-FC33FEA8B91642CFA5E93F02C0D32484
		2019/10/23	03:30:00	-9,896000	-36,016000	0,00	-	-	AL-2707800-3D3A55CAC1F64D2AA9782B022367EC9F
		2019/10/23	03:34:27	-9,890000	-36,020000	0,00	-	-	AL-2707800-54BDD997556A4BCFA81E381DCB998F98
		2019/10/23	03:30:00	-9,897000	-36,011000	0,00	-	-	AL-2707800-E1C89335F23F4661A87FC296CF654851
		2019/10/23	03:30:00	-9,907000	-36,018000	0,00	-	-	AL-2707800-E1C89335F23F4661A87FC296CF654851
		2019/10/21	03:30:00	-9,813930	-36,035310	0,00	-	-	AL-2708600-661EBD4877BB43A9B972D584778690A0
		2019/10/21	03:30:00	-9,813880	-36,037280	0,00	-	-	AL-2708600-661EBD4877BB43A9B972D584778690A0
		2019/10/21	03:30:00	-9,818230	-36,033540	0,00	-	-	AL-2708600-661EBD4877BB43A9B972D584778690A0
		2019/10/21	03:30:00	-9,817570	-36,035840	0,00	Floresta Ombrófila	-	AL-2708600-661EBD4877BB43A9B972D584778690A0
2019/10/21	03:30:00	-9,817530	-36,037820	0,00	Floresta Ombrófila	-	AL-2708600-661EBD4877BB43A9B972D584778690A0		
Penedo	9	2019/10/21	16:00:00	-10,227000	-36,408000	0,00	Floresta Estacional	-	-
		2019/10/21	13:10:00	-10,214000	-36,403000	0,00	Floresta Estacional	-	AL-2706703-1006DE12DB143B5AE439A4FB923B977
		2019/10/24	23:49:56	-10,183500	-36,355820	0,00	-	-	AL-2706703-5BB41D10C4944F5887F6E5159D67006B
		2019/10/21	16:00:00	-10,218510	-36,404930	0,00	-	-	AL-2706703-63C814F593B3457BA1984A78B79A8608
		2019/10/26	15:12:56	-10,249580	-36,549570	0,00	-	-	AL-2706703-8CA558B25F7D48438634E5687ACC30EC
		2019/10/23	15:24:00	-10,076190	-36,485730	0,00	-	-	AL-2706703-D2D085645CBA4450B1752E91EC45A7CB
		2019/10/23	15:24:00	-10,080940	-36,485130	0,00	-	-	AL-2706703-D2D085645CBA4450B1752E91EC45A7CB
		2019/10/23	16:08:16	-10,064650	-36,479290	0,00	-	-	AL-2706703-D2D085645CBA4450B1752E91EC45A7CB
2019/10/20	02:57:14	-10,047550	-36,467190	0,00	Floresta Estacional	-	AL-2708808-439481E0F8E14248B101FC637DCDBD1A		
Joaquim Gomes	8	2019/10/23	15:50:00	-9,145000	-35,768000	0,00	Floresta Ombrófila	-	-
		2019/10/23	15:24:00	-9,074540	-35,807810	0,00	-	APA de Murici	AL-2703809-26F6D45505F346B6A625AE10F86A4366
		2019/10/23	15:24:00	-9,076290	-35,803620	0,00	-	APA de Murici	AL-2703809-26F6D45505F346B6A625AE10F86A4366
		2019/10/23	15:24:00	-9,076910	-35,808370	0,00	-	APA de Murici	AL-2703809-26F6D45505F346B6A625AE10F86A4366
		2019/10/23	15:24:00	-9,078960	-35,806900	0,00	-	APA de Murici	AL-2703809-26F6D45505F346B6A625AE10F86A4366
		2019/10/23	16:08:16	-9,080020	-35,810380	0,00	-	APA de Murici	AL-2703809-2D07CFBEB1EA4C35A8B811BE0805C990
		2019/10/23	16:08:16	-9,083680	-35,805750	0,00	-	APA de Murici	AL-2703809-2D07CFBEB1EA4C35A8B811BE0805C990
2019/10/24	15:49:21	-9,130870	-35,875390	0,00	-	APA de Murici	AL-2709301-1FDCC678A18E45BD85103CA9BEDC96F6		
Porto De Pedras	8	2019/10/23	15:24:00	-9,097690	-35,460670	0,00	-	-	AL-2707404-429086E6B6D940278756F5F5B65B8D66
		2019/10/23	15:24:00	-9,100890	-35,451640	0,00	-	-	AL-2707404-7517A8FFC8C142678A2308B93AC18704
		2019/10/23	15:24:00	-9,101460	-35,455790	0,00	-	-	AL-2707404-7517A8FFC8C142678A2308B93AC18704
		2019/10/23	15:24:00	-9,102030	-35,459950	0,00	-	-	AL-2707404-7517A8FFC8C142678A2308B93AC18704
		2019/10/23	16:08:16	-9,100470	-35,453650	0,00	-	-	AL-2707404-7517A8FFC8C142678A2308B93AC18704
		2019/10/23	16:08:16	-9,099710	-35,449210	0,00	-	-	AL-2707404-7517A8FFC8C142678A2308B93AC18704
		2019/10/23	16:08:16	-9,105690	-35,457460	0,00	-	-	AL-2707404-7517A8FFC8C142678A2308B93AC18704
2019/10/23	16:08:16	-9,104930	-35,453040	0,00	-	-	AL-2707404-7517A8FFC8C142678A2308B93AC18704		
Teotônio Vilela	7	2019/10/26	23:26:28	-9,953070	-36,388510	0,00	Floresta Estacional	-	-
		2019/10/21	00:40:00	-9,997000	-36,430000	0,00	-	-	AL-2709152-1AC26D51A01C4E06A97B3ADC6613E2DD
		2019/10/25	21:04:26	-10,000000	-36,350000	0,00	-	-	AL-2709152-1B0A7F0A856A47C1A6A19B799BDE21F1
		2019/10/25	03:03:37	-9,956120	-36,439790	0,00	-	-	AL-2709152-47702EB43E164581BC3E4C9CF235487F
		2019/10/21	00:40:00	-9,994000	-36,436000	0,00	Floresta Estacional	-	AL-2709152-70BE06F0102A4C85A3483132C7AFD566

		2019/10/26	23:26:28	-9,951890	-36,381150	0,00	-	-	AL-2709152-AE58363989B04710B87719DDE09BF7A0
		2019/10/21	15:07:58	-10,019120	-36,438500	0,00	-	-	AL-2709152-F5CB538AF3A04A539AF7B4CAEB18CF6F
Rio Largo	6	2019/10/22	21:44:28	-9,450000	-35,930000	0,00	-	-	AL-2707701-2C86B5EB72C142188D325A7C8DA65DE2
		2019/10/23	16:08:16	-9,530880	-35,886020	0,00	-	-	AL-2707701-32A3B84B8EA644E995F14248B262CF6D
		2019/10/23	16:08:16	-9,534600	-35,855930	0,00	-	-	AL-2707701-32A3B84B8EA644E995F14248B262CF6D
		2019/10/22	01:25:00	-9,577000	-35,891000	0,00	Formações Pioneiras	-	AL-2707701-32A3B84B8EA644E995F14248B262CF6D
		2019/10/24	11:24:29	-9,470000	-35,790000	0,00	-	APA do Pratagy	AL-2707701-B0CD8DB67FCE417EA35407B85953BD7C
		2019/10/24	11:24:29	-9,450000	-35,800000	0,00	-	APA do Pratagy	AL-2707701-C65BCC029E44040A9B4CDBE411E6993
Murici	5	2019/10/22	15:42:00	-9,282770	-35,955890	0,00	-	APA de Murici	-
		2019/10/22	15:42:00	-9,286210	-35,955410	0,00	-	APA de Murici	-
		2019/10/25	15:31:51	-9,333520	-35,942080	0,00	-	-	AL-2705507-C7A9544577AC4794BF6A4A43375AACEB
		2019/10/25	15:31:51	-9,337190	-35,941450	0,00	-	-	AL-2705507-C7A9544577AC4794BF6A4A43375AACEB
		2019/10/25	16:30:00	-9,334200	-35,940410	0,00	-	-	AL-2705507-C7A9544577AC4794BF6A4A43375AACEB
São Sebastião	5	2019/10/23	15:24:00	-10,029420	-36,498440	0,00	-	-	AL-2708808-20DF17B5D88E4454AFCC9BA33CE01556
		2019/10/23	15:50:00	-10,034000	-36,499000	0,00	-	-	AL-2708808-20DF17B5D88E4454AFCC9BA33CE01556
		2019/10/21	23:34:25	-10,040000	-36,500000	0,00	-	-	AL-2708808-49A4026C0C9D4C1E84F753A78911D81C
		2019/10/23	16:08:16	-10,038610	-36,498730	0,00	-	-	AL-2708808-49A4026C0C9D4C1E84F753A78911D81C
		2019/10/24	15:06:00	-9,911010	-36,598670	0,00	-	-	AL-2708808-89F52E31EEEF47519464288BA59E4FE5
Campo Alegre	3	2019/10/23	16:08:16	-9,882330	-36,218090	0,00	-	-	AL-2701407-9B15E92391DF481A9E9CD4CDDCF2B75E
		2019/10/23	16:08:16	-9,886510	-36,217540	0,00	-	-	AL-2701407-9B15E92391DF481A9E9CD4CDDCF2B75E
		2019/10/24	20:09:48	-9,880760	-36,198360	0,00	-	-	AL-2703759-0805D60E69F84BD99FB373C0A60DEEFA
Matriz De Camaragibe	3	2019/10/25	16:30:00	-9,123410	-35,555390	0,00	-	-	AL-2705101-944BE92A4D1F411B8ED0D88E769E34D5
		2019/10/21	16:00:00	-9,169260	-35,498080	0,00	-	-	AL-2705101-A6C2D072A35C4FEAAF9AE112BFF7774
		2019/10/23	16:08:16	-9,085040	-35,600020	0,00	Floresta Ombrófila	-	AL-2705101-CA2FA22751F14AE8830406150444E6BA
Santa Luzia Do Norte	3	2019/10/23	15:24:00	-9,626980	-35,865570	0,00	-	-	AL-2707701-32A3B84B8EA644E995F14248B262CF6D
		2019/10/23	16:08:16	-9,626950	-35,865090	0,00	-	-	AL-2707701-32A3B84B8EA644E995F14248B262CF6D
		2019/10/25	15:31:51	-9,609500	-35,838960	0,00	-	-	AL-2707909-714F3EF96519454192556C1281FE18EC
Água Branca	2	2019/10/25	15:31:51	-9,400600	-37,866860	0,00	-	-	AL-2705804-7E9BB98C769E4370BA98C183FF59834D
		2019/10/25	16:30:00	-9,398860	-37,866930	0,00	Caatinga	-	AL-2705804-7E9BB98C769E4370BA98C183FF59834D
Atalaia	2	2019/10/26	01:00:00	-9,384000	-35,939000	0,00	-	-	AL-2700409-32EFCEAD90C54C159BBCBAEAF764B729
		2019/10/26	01:00:00	-9,393000	-35,938000	0,00	-	-	AL-2700409-32EFCEAD90C54C159BBCBAEAF764B729
Capela	2	2019/10/21	16:00:00	-9,346630	-36,048760	0,00	-	-	AL-2701704-B66A22DBD1AC4321BAEB4963092C8569
		2019/10/22	15:42:00	-9,298160	-36,135520	0,00	-	-	AL-2701704-E0845BF009A64E8A84D88C8A9A089D41
Igreja Nova	2	2019/10/20	01:14:23	-10,230000	-36,710000	0,00	Floresta Estacional	-	AL-2703205-CB29214F98614466A413A44F96148DBA
		2019/10/20	01:14:23	-10,210000	-36,720000	0,00	-	-	AL-2707503-2D30FACDC37D4EC0942B87B44BE94592
Passo De Camaragibe	2	2019/10/23	03:40:02	-9,221470	-35,510160	0,00	-	-	AL-2706505-A40EC3B316CB45A18EE65D04340A6526
		2019/10/25	21:04:28	-9,270000	-35,560000	0,00	-	-	AL-2708501-03388E763AF642858ACEF14E615CC844
Piaçabuçu	2	2019/10/26	16:06:00	-10,319770	-36,381140	0,00	-	APA da Marituba do Peixe	-
		2019/10/26	16:06:00	-10,328690	-36,412040	0,00	-	APA da Marituba do Peixe	-
São Luís Do Quitunde	2	2019/10/22	15:42:00	-9,219680	-35,691570	0,00	-	-	AL-2708501-6F9640F556ED44F9BB5868996C2E74BC
		2019/10/22	15:42:00	-9,219880	-35,691260	0,00	-	-	AL-2708501-6F9640F556ED44F9BB5868996C2E74BC
São Miguel Dos Campos	2	2019/10/23	16:08:16	-9,765970	-36,146710	0,00	-	-	AL-2708600-F18133EBC58B490A1F4B076EFFAF95E
		2019/10/20	01:54:26	-9,740000	-36,100000	0,00	-	-	AL-2708600-FE5DBCE4DA8246AA9347FCACF3114496
União Dos Palmares	2	2019/10/24	15:49:21	-9,103380	-36,052310	0,00	-	APA de Murici	-
		2019/10/24	15:49:21	-9,046230	-35,941440	0,00	-	APA de Murici	AL-2709301-CEBB29E13BF742A981649275FB3BF539
Cacimbinhas	1	2019/10/24	16:48:00	-9,466790	-36,940130	0,00	Transição Fitoecológica	-	-
Campo Grande	1	2019/10/21	16:00:00	-9,966760	-36,798760	0,00	-	-	AL-2701506-B2B5687F8C5649E2A7D3E9C6B6EB69D8
Igaci	1	2019/10/23	15:24:00	-9,528080	-36,553300	0,00	Floresta Estacional	-	-
Junqueiro	1	2019/10/22	16:25:46	-9,826470	-36,388220	0,00	-	-	AL-2704005-C2F3E4B7C13A4CBEA3DC9572391E169C
Maragogy	1	2019/10/25	15:31:51	-8,924500	-35,181420	0,00	-	-	AL-2704500-37F525C187204AA39223E40456A1A5DD
Minador Do Negrão	1	2019/10/21	16:00:00	-9,392640	-36,895350	0,00	Transição Fitoecológica	-	AL-2705309-6BF5BD29E1CA4AAFBB57CA98F480993D
Pariconha	1	2019/10/21	03:30:00	-9,223380	-38,089020	0,00	Caatinga	-	-
Quebrangulo	1	2019/10/24	15:49:21	-9,242590	-36,444910	0,00	Floresta Estacional	REBIO de Pedra Talhada	-

São Jose Da Laje	1	2019/10/20	16:24:00	-8,987020	-36,056210	0,00	-	-	AL-2708303-52FE1091152546BD94DD2DF2EEB23C25
São Miguel Dos Milagres	1	2019/10/23	15:24:00	-9,200480	-35,426150	0,00	Floresta Ombrófila	-	-
Satuba	1	2019/10/26	16:12:00	-9,588560	-35,835300	0,00	-	-	AL-2708907-B96861AD3528412CB708EEE9A3804EF7