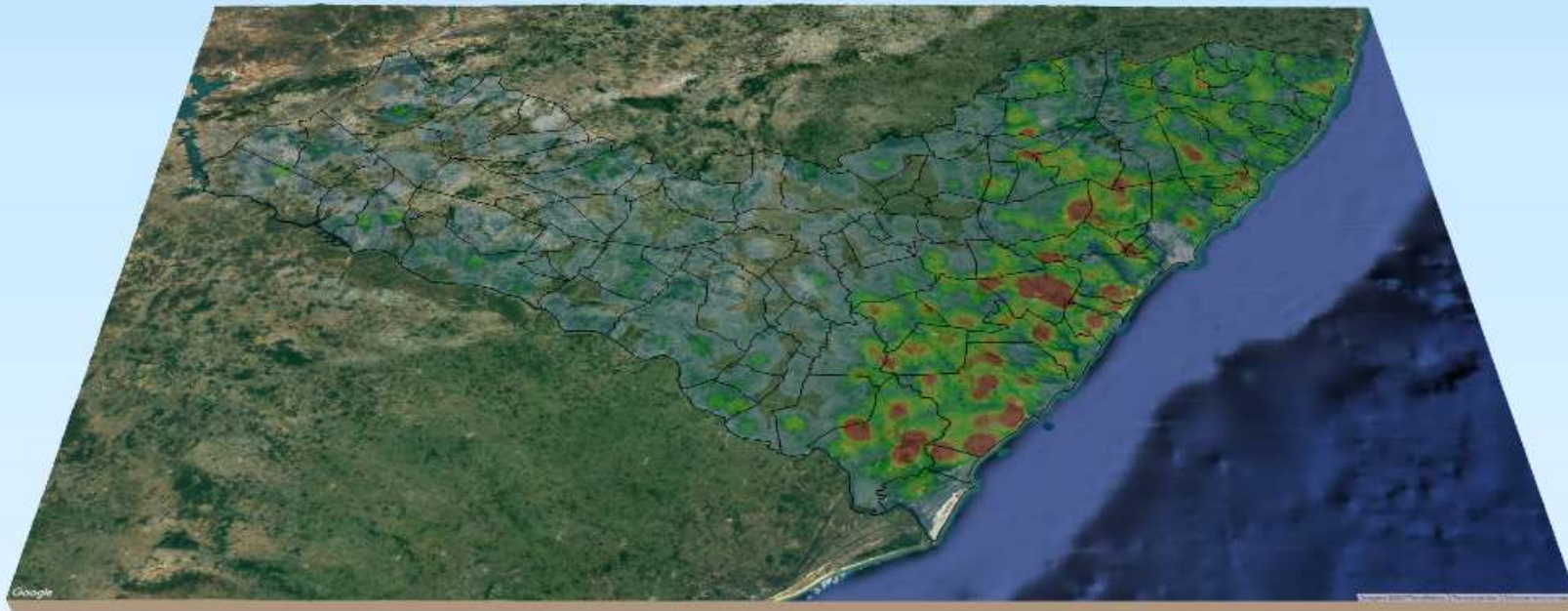


# RELATÓRIO DE MONITORAMENTO DE FOCOS DE QUEIMADAS

27 de Outubro a 02 de Novembro de 2019



**MONITORAMENTO DE FOCOS DE QUEIMADAS NO ESTADO DE ALAGOAS**  
**RELATÓRIO TÉCNICO**

**JOSÉ RENAN VASCONCELOS CALHEIROS FILHO**

Governador do Estado de Alagoas

**CLÁUDIO ALEXANDRE AYRES DA COSTA**

Secretário de Estado do Meio Ambiente e dos Recursos Hídricos

**GUSTAVO RESSURREIÇÃO LOPES**

Diretor-Presidente do Instituto do Meio Ambiente de Alagoas

**LEONARDO LOPES DE AZEVEDO VIEIRA**

Assessor Executivo de Gestão do  
Instituto do Meio Ambiente de Alagoas

**EPITÁCIO CORREIA DE FARIAS JÚNIOR**

Gerente de Fauna, Flora e Unidades de Conservação do  
Instituto do Meio Ambiente de Alagoas

**DANIEL NIVALDO DA CONCEIÇÃO**

Assessor Ambiental de Geoprocessamento do  
Instituto do Meio Ambiente de Alagoas

## RESUMO DAS OCORRÊNCIAS DOS FOCOS DE QUEIMADAS 27/10 a 02/11/2019

QUANTIDADE TOTAL DE FOCOS NO ESTADO: 296

QUANTIDADE DE FOCOS MONITORADOS<sup>1</sup>: 178

QUANTIDADE DE FOCOS QUE AFETARAM UNIDADES DE CONSERVAÇÃO: 14

Área de Proteção Ambiental de Murici: 7

Área de Proteção Ambiental do Pratagy: 1

Reserva Extrativista de Jequiá: 2

Reserva Particular do Patrimônio Natural Mata do Cedro: 4

QUANTIDADE DE FOCOS QUE AFETARAM VEGETAÇÃO: 28

Floresta Ombrófila: 18

Floresta Estacional: 4

Caatinga: 2

Formações Pioneiras: 3

Transição Fitoecológica: 1

RANKING DOS 5 MUNICÍPIOS COM MAIOR QUANTIDADE DE REGISTROS DE FOCOS:

1- Coruripe: 23

2- Jequiá da Praia: 18

3- Junqueiro: 12

4- Penedo: 12

5- Rio Largo: 12

RANKING DOS 5 MUNICÍPIOS COM MENOR QUANTIDADE DE REGISTROS DE FOCOS:

1- Cacimbinhas: 1

2- Cajueiro: 1

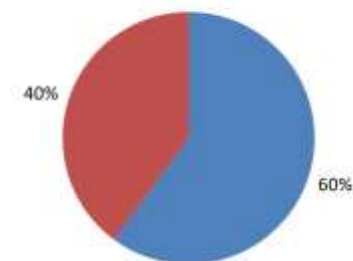
3- Inhapi: 1

4- Japaratinga: 1

5- Maceió: 1

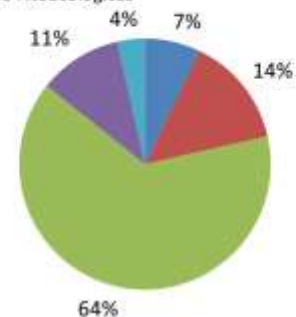
Relações dos Focos Monitorados em Relação ao Total Registrado

■ Focos Monitorados ■ Focos Não Monitorados

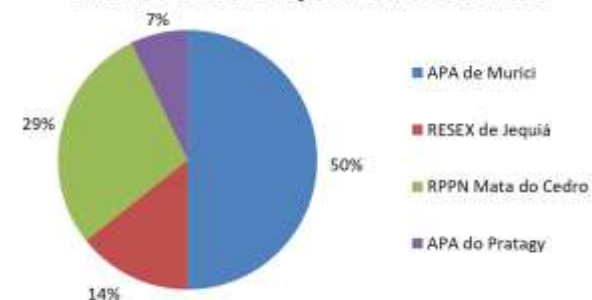


Tipos de Vegetação Afetados Pelos Focos

■ Caatinga ■ Floresta Estacional  
■ Floresta Ombrófila ■ Formações Pioneiras  
■ Transição Fitoecológicas

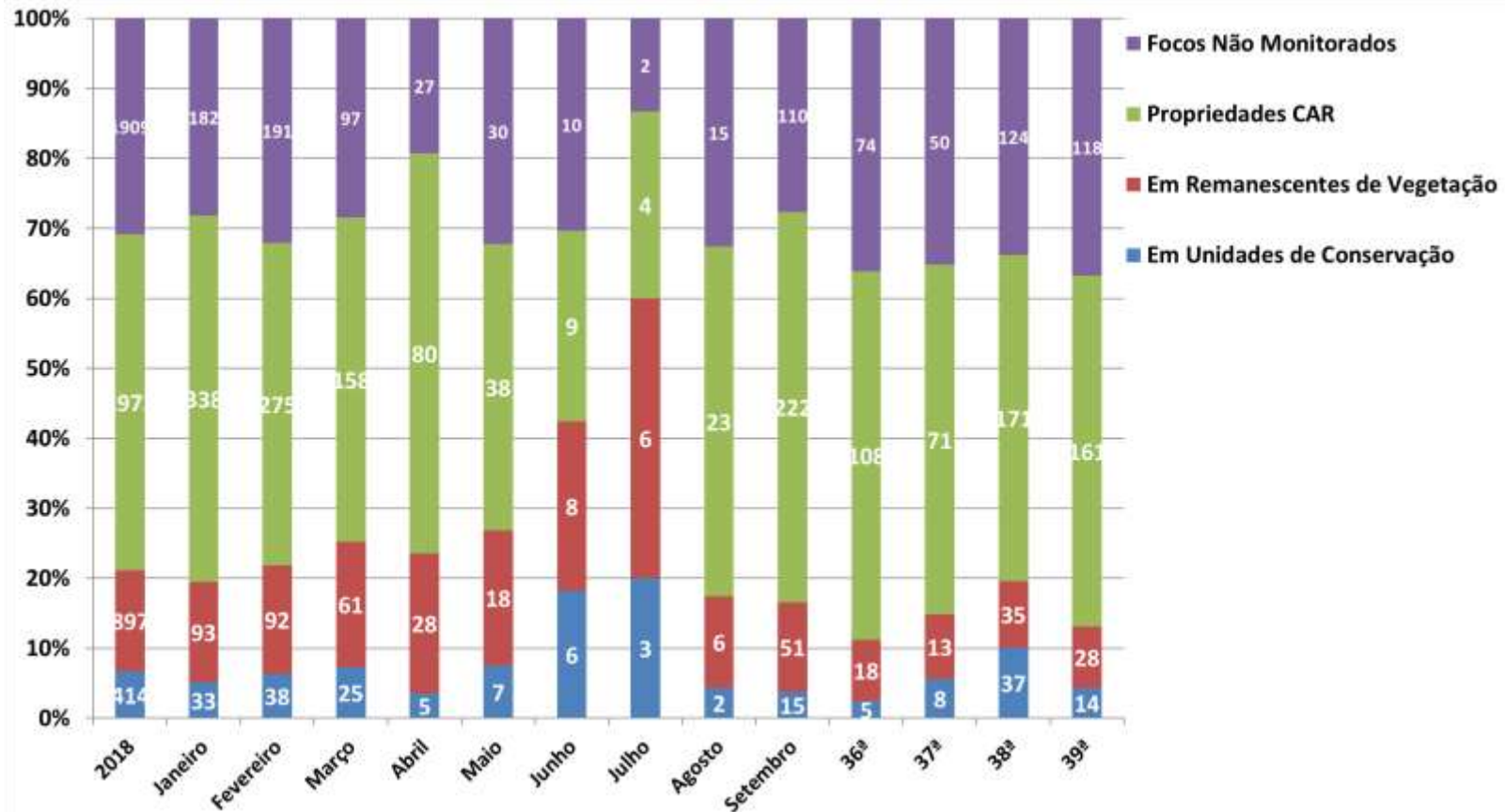


Unidades de Conservação Afetadas Pelos Focos

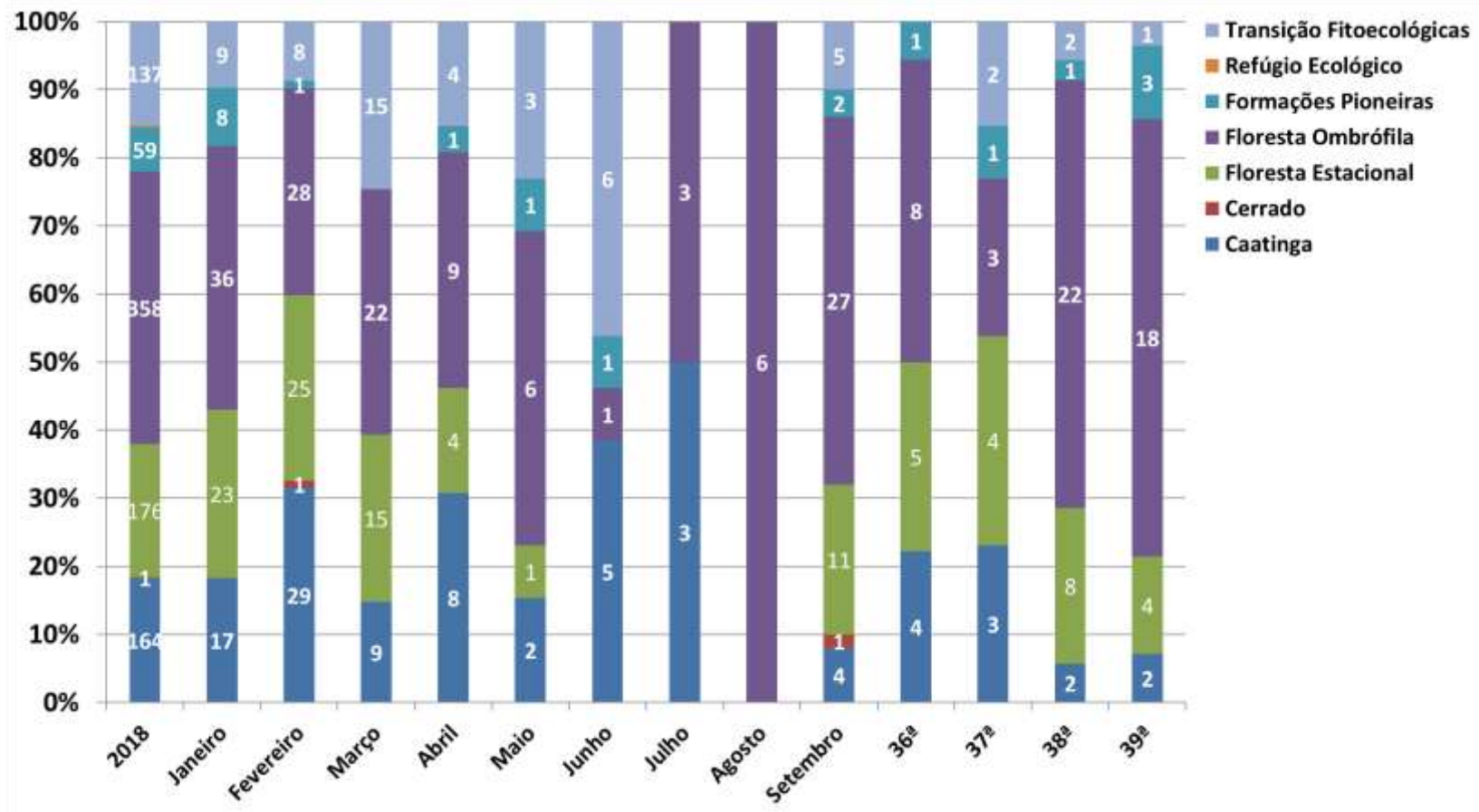


<sup>1</sup>Focos monitorados correspondem àqueles que afetaram remanescentes de vegetação ou unidades de conservação, além das ocorrências identificadas nas propriedades rurais, segundo dados do Cadastro Ambiental Rural.

**Evolução dos Focos de Queimadas**

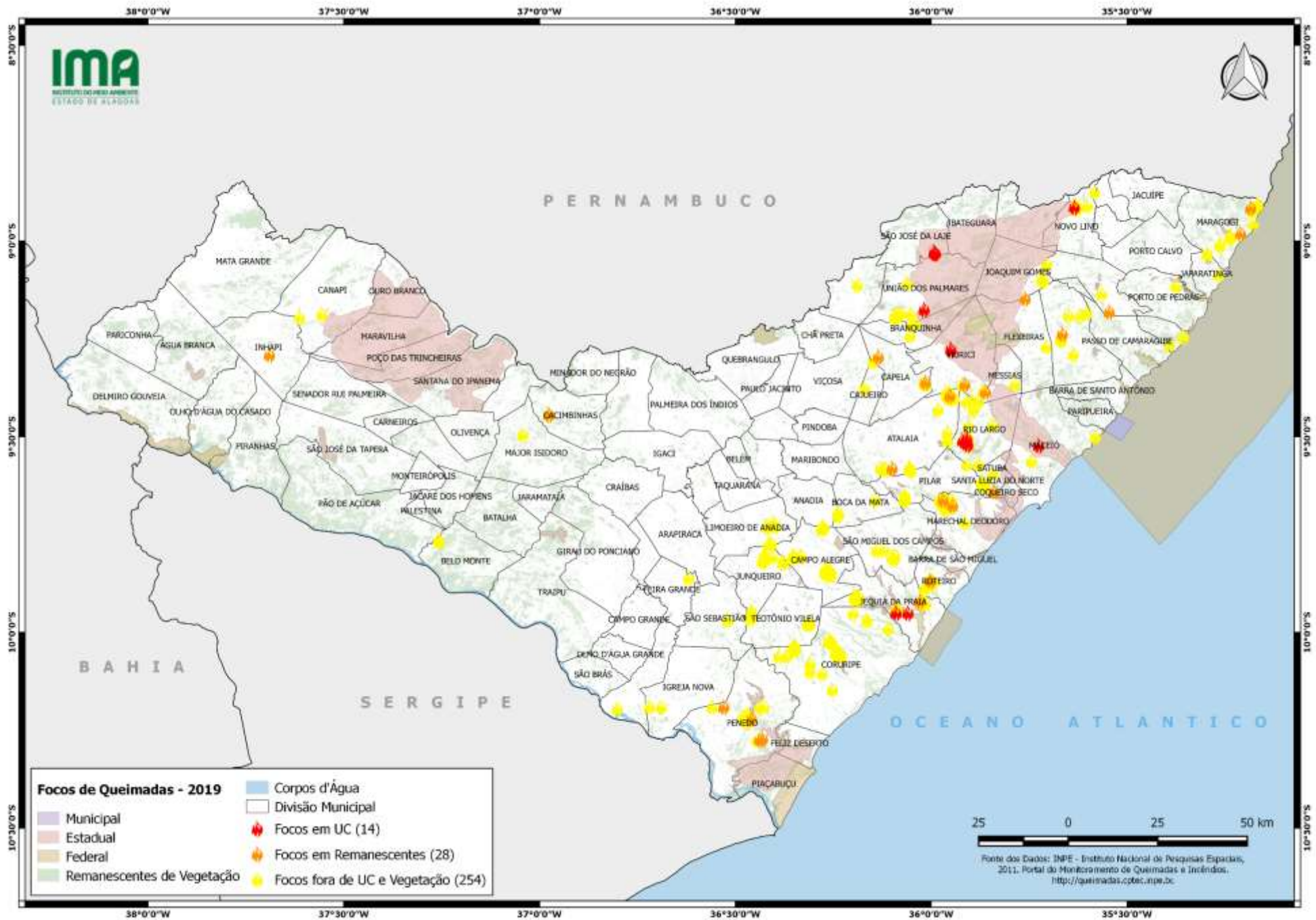


**Evolução dos Focos de Queimadas em Remanescentes de Vegetação**

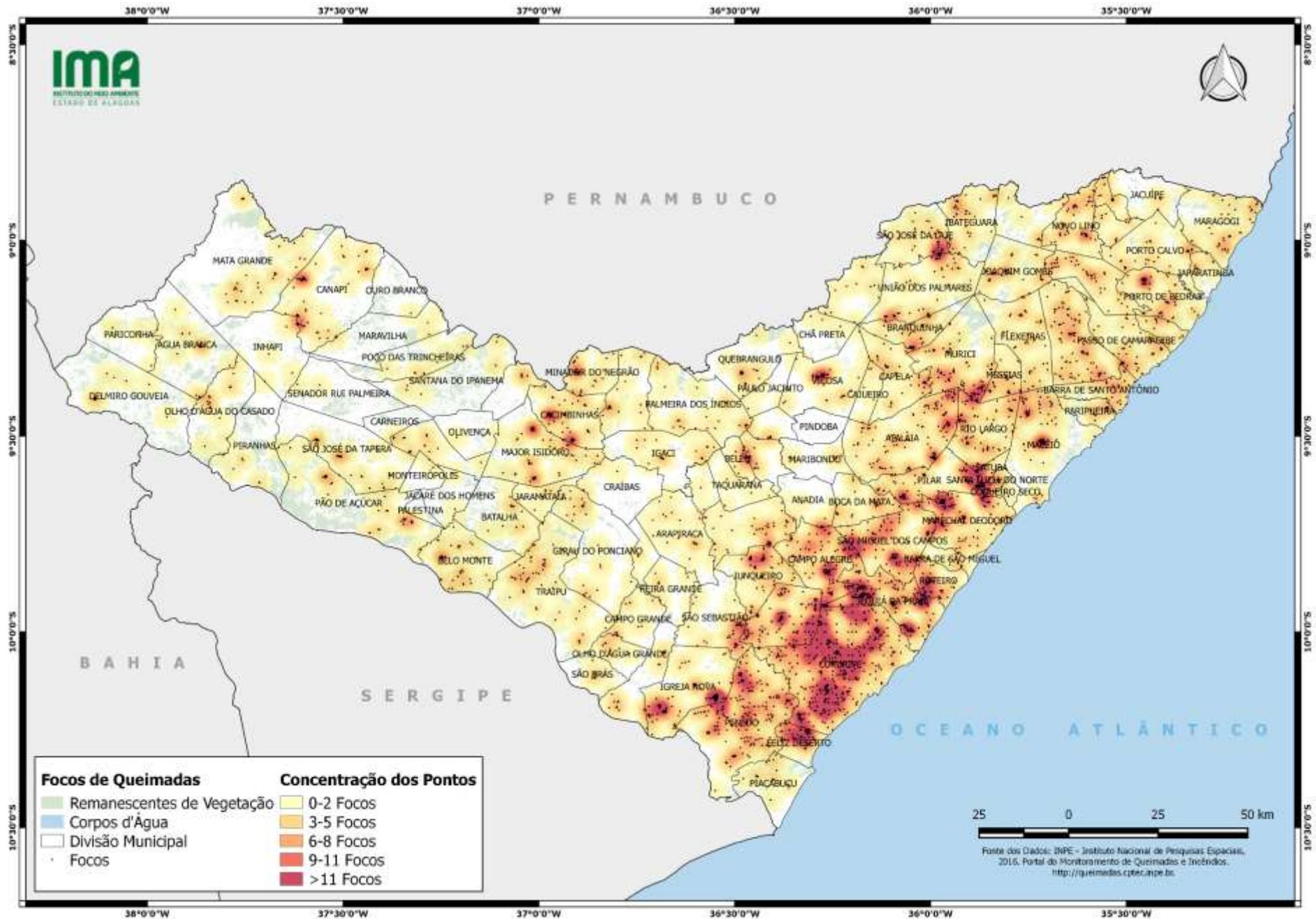




# DISTRIBUIÇÃO ESPACIAL DOS FOCOS DE QUEIMADAS- 27/10 a 02/11/2019



## CONCENTRAÇÃO DOS FOCOS DE QUEIMADAS – 01/01 a 02/11/2019





**INSTITUTO DO MEIO AMBIENTE DE ALAGOAS  
ASSESSORIA AMBIENTAL DE GEOPROCESSAMENTO  
RELATÓRIO SEMANAL DE MONITORAMENTO DE FOCOS DE QUEIMADAS**

MUNICÍPIO	QTD FOCOS	DATA (aaaammdd)	HORA GMT (hms)	LATITUDE	LONGITUDE	PRECIPITAÇÃO (mm)	UNIDADE DE CONSERVAÇÃO	TIPO DE VEGETAÇÃO AFETADA	CÓDIGO DA PROPRIEDADE DE OCORRÊNCIA DO FOCO DE QUEIMADA
Coruripe	23	2019/10/27	00:14:07	-10,104200	-36,278900	0,00	-	-	AL-2702306-9D960F3B4A474292B04AF5B1825F92C1
		2019/10/28	23:32:32	-10,046100	-36,348598	0,00	-	-	AL-2702306-BC632E6717E94300B25C3A0087EA9FED
		2019/10/29	03:27:30	-10,038360	-36,346250	0,00	-	-	AL-2702306-829854BD4BDD4D169A476E7AD4532DDD
		2019/10/29	03:27:30	-10,038920	-36,348120	0,00	-	-	AL-2702306-829854BD4BDD4D169A476E7AD4532DDD
		2019/10/29	15:55:44	-9,966670	-36,164880	0,00	-	-	AL-2703759-257F20390710401B9B9156D6FBCB0665
		2019/10/29	15:55:44	-9,970160	-36,164320	0,00	-	-	AL-2703759-257F20390710401B9B9156D6FBCB0665
		2019/10/29	21:34:24	-10,060000	-36,370000	0,00	-	-	AL-2702306-C312FDAD0870437EB7107CBD3A21A778
		2019/10/29	23:54:25	-9,990000	-36,110000	0,00	-	-	AL-2702306-41E8A9BF254C7F96B95E2867AD7E34
		2019/10/31	16:18:00	-10,021190	-36,259140	0,00	-	-	AL-2702306-BC632E6717E94300B25C3A0087EA9FED
		2019/10/31	16:18:00	-10,021850	-36,262950	0,00	-	-	AL-2702306-BC632E6717E94300B25C3A0087EA9FED
		2019/10/31	16:18:00	-10,024700	-36,254600	0,00	-	-	AL-2702306-BC632E6717E94300B25C3A0087EA9FED
		2019/10/31	16:18:00	-10,025350	-36,258420	0,00	-	-	AL-2702306-BC632E6717E94300B25C3A0087EA9FED
		2019/10/31	16:18:00	-10,047700	-36,238820	0,00	-	-	AL-2702306-BC632E6717E94300B25C3A0087EA9FED
		2019/10/31	16:18:00	-10,051860	-36,238110	0,00	-	-	AL-2702306-BC632E6717E94300B25C3A0087EA9FED
		2019/10/31	16:18:00	-10,052510	-36,241910	0,00	-	-	AL-2702306-BC632E6717E94300B25C3A0087EA9FED
		2019/10/31	16:18:00	-10,055370	-36,233550	0,00	-	-	AL-2702306-BC632E6717E94300B25C3A0087EA9FED
		2019/10/31	16:18:00	-10,056020	-36,237380	0,00	-	-	AL-2702306-BC632E6717E94300B25C3A0087EA9FED
		2019/10/31	16:18:00	-10,056670	-36,241190	0,00	-	-	AL-2702306-7ABB8FAD550841F5BC8DB7E0CF503A6C
		2019/10/31	16:18:00	-10,145720	-36,252980	0,00	-	-	AL-2702306-BC632E6717E94300B25C3A0087EA9FED
		2019/10/31	16:54:26	-10,060000	-36,230000	0,00	-	-	AL-2702306-BC632E6717E94300B25C3A0087EA9FED
2019/11/01	00:04:26	-9,950000	-36,200000	0,00	-	-	AL-2702306-A5C5441CEC524FEDA34841BE6E1A9AB4		
2019/11/01	02:04:24	-10,100000	-36,310000	0,00	-	-	AL-2702306-2255FA73EF494DE091B60B056902AF03		
2019/11/01	02:04:24	-10,080000	-36,310000	0,00	-	-	AL-2702306-BC632E6717E94300B25C3A0087EA9FED		
Jequiá da Praia	18	2019/10/28	03:45:00	-9,923850	-36,025910	0,00	-	-	AL-2703759-A35B8E60140542BC8DCEB2E2298DC584
		2019/10/28	03:45:00	-9,920470	-36,025390	0,00	-	-	AL-2703759-A35B8E60140542BC8DCEB2E2298DC584
		2019/10/28	03:45:00	-9,919920	-36,029030	0,00	-	Floresta Ombrófila	AL-2703759-A35B8E60140542BC8DCEB2E2298DC584
		2019/10/28	03:50:00	-9,926000	-36,014000	0,00	-	-	AL-2703759-ABA6D3C3BBC14C48B81CE1034A99B9C9
		2019/10/28	03:50:00	-9,925000	-36,023000	0,00	-	-	AL-2703759-A35B8E60140542BC8DCEB2E2298DC584
		2019/10/29	03:27:30	-9,911390	-36,189080	0,00	-	-	AL-2703759-FFDC253C02F442B98A979E357D572E27
		2019/10/29	03:27:30	-9,909950	-36,197690	0,00	-	-	AL-2703759-FFDC253C02F442B98A979E357D572E27
		2019/10/29	03:27:30	-9,912110	-36,184780	0,00	-	-	AL-2703759-FFDC253C02F442B98A979E357D572E27
		2019/10/29	03:27:30	-9,910670	-36,193380	0,00	-	-	AL-2703759-FFDC253C02F442B98A979E357D572E27
		2019/10/29	04:18:00	-9,911050	-36,198020	0,00	-	-	AL-2703759-FFDC253C02F442B98A979E357D572E27
		2019/10/29	04:18:00	-9,911490	-36,194580	0,00	-	-	AL-2703759-FFDC253C02F442B98A979E357D572E27
		2019/10/29	04:18:00	-9,911940	-36,191120	0,00	-	-	AL-2703759-FFDC253C02F442B98A979E357D572E27



Av. Major Cícero de Góes Monteiro, 2197,  
Mutange – CEP 57017-515– Maceió, Alagoas.  
Fone: 3315-1738/1778  
Fax 3315-1732; www.ima.al.gov.

**INSTITUTO DO MEIO AMBIENTE DE ALAGOAS**  
**ASSESSORIA AMBIENTAL DE GEOPROCESSAMENTO**  
**RELATÓRIO SEMANAL DE MONITORAMENTO DE FOCOS DE QUEIMADAS**

Página: 10

Relatório:  
201927-10/02-11

		2019/10/29	04:18:00	-9,912380	-36,187660	0,00	-	-	AL-2703759-FFDC253C02F442B98A979E357D572E27
		2019/10/29	04:18:00	-9,912830	-36,184170	0,00	-	-	AL-2703759-FFDC253C02F442B98A979E357D572E27
		2019/11/01	04:10:18	-9,938840	-36,085960	0,00	-	-	AL-2703759-5889793CA5544071A5585023392183BF
		2019/11/01	04:10:18	-9,938090	-36,091470	0,00	-	-	AL-2703759-5889793CA5544071A5585023392183BF
		2019/11/02	22:04:25	-9,950000	-36,090000	0,00	RESEX de Jequiá	Floresta Ombrófila	-
		2019/11/02	22:04:25	-9,950000	-36,060000	0,00	RESEX de Jequiá	-	-
Junqueiro	12	2019/10/28	02:54:00	-9,816840	-36,378230	0,00	-	-	AL-2704005-3E64EB48DB65455082AD4CEDA790DF61
		2019/10/28	02:54:00	-9,822970	-36,379570	0,00	-	-	AL-2704005-DB82A41A9A734779AB624FA66A21467A
		2019/10/28	03:45:00	-9,818560	-36,431140	0,00	-	-	AL-2704005-214E7C4A970B4B238104368561511004
		2019/10/28	03:45:00	-9,815770	-36,427040	0,00	-	-	AL-2704005-F62752B1B1DF4DD0A5BB3D8E6745DA4D
		2019/10/28	03:45:00	-9,815220	-36,430620	0,00	-	-	AL-2704005-214E7C4A970B4B238104368561511004
		2019/10/28	03:50:00	-9,810000	-36,427000	0,00	-	-	AL-2704005-8E8744B1CF5140E2A40E61ED2181245C
		2019/10/31	03:42:00	-9,812810	-36,426120	0,00	-	-	AL-2704005-47CDFB97057C4E07BB0D61639E3A6580
		2019/10/31	03:42:00	-9,812250	-36,429630	0,00	-	-	AL-2704005-EFB64371249845F095E7B3F49D99BD8A
		2019/10/31	03:42:00	-9,815570	-36,430170	0,00	-	-	AL-2704005-214E7C4A970B4B238104368561511004
		2019/10/31	03:42:00	-9,816130	-36,426660	0,00	-	-	AL-2704005-0741D01EF0604260978242C8BE9ED807
		2019/11/01	03:24:00	-9,809860	-36,424190	0,00	-	-	AL-2704005-8E8744B1CF5140E2A40E61ED2181245C
		2019/11/01	03:25:00	-9,807000	-36,406000	0,00	-	-	AL-2704005-FEFC5D6F05414803BEC4B444FCB0D95B
Penedo	12	2019/10/27	23:53:26	-10,273600	-36,438400	0,00	-	Floresta Estacional	-
		2019/10/27	23:53:26	-10,271900	-36,430901	0,00	-	Formações Pioneiras	-
		2019/10/28	00:50:00	-10,189000	-36,428000	0,00	-	-	AL-2706703-FD34F9BC113D44DD97E6BD235C648BCA
		2019/10/28	00:50:00	-10,191000	-36,439000	0,00	-	-	AL-2706703-ACC225EDC19946528311509AB886A50C
		2019/10/29	00:44:23	-10,190000	-36,560000	0,00	-	-	AL-2706703-642A1D6AA7F0449BB463EEDDD2566190
		2019/10/29	00:44:23	-10,190000	-36,530000	0,00	-	Floresta Estacional	AL-2706703-642A1D6AA7F0449BB463EEDDD2566190
		2019/11/01	03:24:00	-10,216950	-36,477630	0,00	-	-	AL-2706703-92DDB7953B2B4A50B52291BAA847EC15
		2019/11/01	03:25:00	-10,216000	-36,481000	0,00	-	-	AL-2706703-92DDB7953B2B4A50B52291BAA847EC15
		2019/11/01	03:25:00	-10,220000	-36,459000	0,00	-	Floresta Estacional	AL-2706703-92DDB7953B2B4A50B52291BAA847EC15
		2019/11/01	03:25:00	-10,214000	-36,466000	0,00	-	-	AL-2706703-92DDB7953B2B4A50B52291BAA847EC15
		2019/11/01	03:34:24	-10,210000	-36,470000	0,00	-	-	AL-2706703-92DDB7953B2B4A50B52291BAA847EC15
		2019/11/01	03:34:24	-10,230000	-36,470000	0,00	-	-	AL-2706703-92DDB7953B2B4A50B52291BAA847EC15
Rio Largo	12	2019/10/29	15:55:44	-9,429850	-35,892040	0,00	-	-	AL-2707701-C2E387FAED2A41438A77B095784B2507
		2019/10/29	15:55:44	-9,472100	-35,906020	0,00	-	-	AL-2707701-C974536A0F9344E6B5C2E8DAC1937825
		2019/10/30	00:04:28	-9,510000	-35,920000	0,00	RPPN Mata do Cedro	Floresta Ombrófila	AL-2707701-32A3B84B8EA644E995F14248B262CF6D
		2019/10/31	22:04:28	-9,570000	-35,910000	0,00	-	-	AL-2707701-32A3B84B8EA644E995F14248B262CF6D
		2019/10/31	22:04:28	-9,570000	-35,880000	0,00	-	-	AL-2707701-32A3B84B8EA644E995F14248B262CF6D
		2019/11/01	15:54:00	-9,520010	-35,907330	0,00	RPPN Mata do Cedro	Floresta Ombrófila	AL-2707701-32A3B84B8EA644E995F14248B262CF6D

**INSTITUTO DO MEIO AMBIENTE DE ALAGOAS  
ASSESSORIA AMBIENTAL DE GEOPROCESSAMENTO  
RELATÓRIO SEMANAL DE MONITORAMENTO DE FOCOS DE QUEIMADAS**

		2019/11/01	15:54:00	-9,519450	-35,903690	0,00	-	-	AL-2707701-32A3B84B8EA644E995F14248B262CF6D
		2019/11/01	15:54:00	-9,516640	-35,907840	0,00	RPPN Mata do Cedro	Floresta Ombrófila	AL-2707701-32A3B84B8EA644E995F14248B262CF6D
		2019/11/01	15:54:00	-9,516080	-35,904200	0,00	-	-	AL-2707701-32A3B84B8EA644E995F14248B262CF6D
		2019/11/01	15:54:00	-9,506530	-35,909400	0,00	RPPN Mata do Cedro	-	AL-2707701-32A3B84B8EA644E995F14248B262CF6D
		2019/11/01	15:54:00	-9,503150	-35,909930	0,00	-	Floresta Ombrófila	AL-2707701-32A3B84B8EA644E995F14248B262CF6D
		2019/11/01	15:54:00	-9,502600	-35,906320	0,00	-	-	AL-2707701-32A3B84B8EA644E995F14248B262CF6D
Atalaia	11	2019/10/27	23:53:39	-9,394900	-35,953098	0,00	-	Floresta Ombrófila	-
		2019/10/27	23:53:39	-9,385100	-35,955299	0,00	-	-	AL-2705507-8694045674FE4F099A780FCB593260FA
		2019/10/27	23:53:39	-9,386700	-35,962399	0,00	-	-	AL-2705507-8694045674FE4F099A780FCB593260FA
		2019/10/29	15:55:44	-9,429950	-35,983040	0,00	-	-	AL-2700409-3F070D612A6147FBA2341104C407FE18
		2019/10/30	03:14:27	-9,580000	-36,130000	0,00	-	-	AL-2700409-6539275C9E924708BB4A4A8F75888B0
		2019/10/30	03:14:27	-9,580000	-36,100000	0,00	-	Floresta Ombrófila	-
		2019/10/30	15:38:14	-9,510290	-35,958410	0,00	-	-	AL-2700409-63EE2B37A3184E419DB690A03AB38388
		2019/11/01	03:18:00	-9,489490	-35,959600	0,00	-	-	AL-2700409-78797625B84B4E389CAA23BE1C179DDA
		2019/11/01	03:18:00	-9,402060	-35,943970	0,00	-	-	AL-2707701-93AFB75EC79E4DF8A8C6B598514E95E5
		2019/11/01	03:18:00	-9,400750	-35,942350	0,00	-	-	AL-2707701-93AFB75EC79E4DF8A8C6B598514E95E5
2019/11/02	01:05:00	-9,401000	-35,945000	0,00	-	-	AL-2707701-93AFB75EC79E4DF8A8C6B598514E95E5		
Maragogi	11	2019/10/27	15:48:00	-9,011820	-35,262990	0,00	-	-	AL-2704500-686C4CB5D6C243B8A0B52180875B9CAF
		2019/10/27	15:48:00	-9,030470	-35,296040	0,00	-	-	AL-2704500-43289F65C71349D48F995CF1210F17EC
		2019/10/27	15:48:00	-8,979940	-35,210380	0,00	-	Transição Fitoecológica	-
		2019/10/27	15:48:00	-9,008490	-35,263500	0,00	-	-	AL-2704500-686C4CB5D6C243B8A0B52180875B9CAF
		2019/10/29	15:12:00	-8,988600	-35,237420	0,00	-	-	AL-2704500-E911D9ED1968479FB0B321FC92611902
		2019/10/29	15:55:44	-8,990830	-35,238690	0,00	-	-	AL-2704500-E911D9ED1968479FB0B321FC92611902
		2019/10/29	15:55:44	-8,990120	-35,234300	0,00	-	-	AL-2704500-E911D9ED1968479FB0B321FC92611902
		2019/11/01	15:54:00	-8,921200	-35,180090	0,00	-	-	AL-2704500-37F525C187204AA39223E40456A1A5DD
		2019/11/01	15:54:00	-8,914890	-35,185010	0,00	-	Floresta Ombrófila	AL-2704500-37F525C187204AA39223E40456A1A5DD
		2019/11/02	16:19:37	-8,909230	-35,168510	0,00	-	-	AL-2704500-00C45806067D4105A41729BA4B462736
2019/11/02	16:19:37	-8,906710	-35,166240	0,00	-	-	AL-2704500-00C45806067D4105A41729BA4B462736		
Novo Lino	8	2019/10/29	15:12:00	-8,910100	-35,629750	0,00	-	-	AL-2705606-D35B608F3A0742ABB346F30E4ED4845C
		2019/10/29	15:12:00	-8,910550	-35,633330	0,00	-	-	AL-2705606-2228F839449E4B9BA1A1ECDE249413A0
		2019/10/29	15:55:44	-8,913220	-35,635120	0,00	APA de Murici	-	AL-2705606-2228F839449E4B9BA1A1ECDE249413A0
		2019/10/29	15:55:44	-8,912540	-35,630940	0,00	-	-	AL-2705606-2228F839449E4B9BA1A1ECDE249413A0
		2019/10/29	15:55:44	-8,916830	-35,634510	0,00	-	-	AL-2705606-2228F839449E4B9BA1A1ECDE249413A0
		2019/10/29	15:55:44	-8,915470	-35,626140	0,00	-	-	AL-2705606-D35B608F3A0742ABB346F30E4ED4845C
		2019/10/30	15:38:14	-8,909710	-35,602000	0,00	-	-	AL-2705606-D35B608F3A0742ABB346F30E4ED4845C



Av. Major Cícero de Góes Monteiro, 2197,  
Mutange – CEP 57017-515– Maceió, Alagoas.  
Fone: 3315-1738/1778  
Fax 3315-1732; www.ima.al.gov.

**INSTITUTO DO MEIO AMBIENTE DE ALAGOAS**  
**ASSESSORIA AMBIENTAL DE GEOPROCESSAMENTO**  
**RELATÓRIO SEMANAL DE MONITORAMENTO DE FOCOS DE QUEIMADAS**

Página: 12

Relatório:  
201927-10/02-11

Pilar	8	2019/10/31	16:18:00	-8,874370	-35,583070	0,00	-	-	AL-2701357-872E0B2BD376413F9C52E7165D3BE340
		2019/10/31	03:42:00	-9,653260	-36,065910	0,00	-	-	AL-2706901-A84870D1EC5F41F5BF7DB30DBFBOE672
		2019/10/31	03:42:00	-9,659340	-36,070480	0,00	-	-	AL-2706901-9E52CA0AAD0F450B98B8C9B9A852407F
		2019/10/31	03:42:00	-9,656020	-36,069950	0,00	-	-	AL-2706901-9E52CA0AAD0F450B98B8C9B9A852407F
		2019/10/31	03:42:00	-9,652710	-36,069410	0,00	-	-	AL-2706901-A84870D1EC5F41F5BF7DB30DBFBOE672
		2019/10/31	03:42:00	-9,659900	-36,066980	0,00	-	-	AL-2706901-9E52CA0AAD0F450B98B8C9B9A852407F
		2019/10/31	03:42:00	-9,656580	-36,066440	0,00	-	-	AL-2706901-9E52CA0AAD0F450B98B8C9B9A852407F
		2019/10/31	04:29:14	-9,653530	-36,068940	0,00	-	-	AL-2706901-A84870D1EC5F41F5BF7DB30DBFBOE672
São Luís do Quitunde	6	2019/10/28	16:13:14	-9,252230	-35,667450	0,00	-	-	AL-2708501-94DBA20A92974995854D1E6354B9193E
		2019/10/28	16:13:14	-9,251190	-35,670910	0,00	-	-	AL-2708501-A724475638084071BB96A9830948DDD4
		2019/10/29	00:04:31	-9,190000	-35,620000	0,00	-	-	AL-2708501-BBB9280BDBD44D3AA085638201691FDA
		2019/10/29	00:04:31	-9,190000	-35,650000	0,00	-	-	AL-2708501-8CCB216C42A14BEFB0B00B8ADC5F0580
		2019/10/29	15:55:44	-9,236840	-35,665730	0,00	-	Floresta Ombrófila	AL-2708501-8B1CB560922F4C55873A6075BC682626
		2019/10/30	15:38:14	-9,288620	-35,637890	0,00	-	-	AL-2708501-F53F4F5DD9AF410AB1F30525F1E58F45
Murici	6	2019/10/27	23:53:39	-9,365800	-35,914700	0,00	-	Floresta Ombrófila	AL-2705507-45F028DCEE344F9C89296E9C86B50BFE
		2019/10/27	23:53:39	-9,367400	-35,921799	0,00	-	-	AL-2705507-45F028DCEE344F9C89296E9C86B50BFE
		2019/10/30	16:36:00	-9,276010	-35,950250	0,00	APA de Murici	-	-
		2019/10/30	16:36:00	-9,278200	-35,949510	0,00	APA de Murici	-	-
		2019/11/02	15:36:00	-9,384840	-35,861950	0,00	-	Floresta Ombrófila	AL-2705507-63D2A9D801774802B1C7335D077C7C26
		2019/11/02	16:19:37	-9,383480	-35,868560	0,00	-	-	AL-2705507-63D2A9D801774802B1C7335D077C7C26
Joaquim Gomes	4	2019/10/29	15:12:00	-9,095190	-35,718300	0,00	-	-	AL-2703809-0C526145D1B14064B7E380EF0180B3A1
		2019/10/29	15:12:00	-9,099960	-35,716830	0,00	-	-	AL-2703809-0C526145D1B14064B7E380EF0180B3A1
		2019/10/29	15:12:00	-9,100240	-35,714080	0,00	-	-	AL-2703809-0C526145D1B14064B7E380EF0180B3A1
		2019/10/29	15:12:00	-9,100710	-35,717670	0,00	-	-	AL-2703809-0C526145D1B14064B7E380EF0180B3A1
Marechal Deodoro	4	2019/10/29	00:14:27	-9,680000	-35,950000	0,00	-	-	AL-2704708-862D21C8A4E64B77B370543E45A25AA6
		2019/10/29	15:12:00	-9,685300	-35,964440	0,00	-	-	AL-2704708-DD5E6944333F4D588BE8F39C02955690
		2019/10/31	01:20:00	-9,675000	-35,946000	0,00	-	Formações Pioneiras	AL-2704708-862D21C8A4E64B77B370543E45A25AA6
		2019/10/31	03:42:00	-9,661490	-35,970400	0,00	-	Formações Pioneiras	-
Satuba	4	2019/10/31	16:18:00	-9,616190	-35,868940	0,00	-	-	AL-2707701-32A3B84B8EA644E995F14248B262CF6D
		2019/10/31	16:18:00	-9,620490	-35,868230	0,00	-	-	AL-2707701-32A3B84B8EA644E995F14248B262CF6D
		2019/10/31	16:18:00	-9,624780	-35,867500	0,00	-	-	AL-2707701-32A3B84B8EA644E995F14248B262CF6D
		2019/11/01	15:54:00	-9,593860	-35,843170	0,00	-	-	AL-2708907-B96861AD3528412CB708EEEA3804EF7
Campo Alegre	3	2019/11/02	15:36:00	-9,804940	-36,352220	0,00	-	-	AL-2701407-08618C69FFD345D9B2CE5171B3556263
		2019/11/02	15:36:00	-9,806070	-36,333090	0,00	-	-	AL-2701407-ODF21A7E50AE47A686BC70CE1FDF1D14
		2019/11/02	15:36:00	-9,807620	-36,353460	0,00	-	-	AL-2701407-08618C69FFD345D9B2CE5171B3556263
Capela	3	2019/10/27	15:48:00	-9,295250	-36,135810	0,00	-	Floresta Estacional	-
		2019/10/28	03:45:00	-9,360490	-36,015140	0,00	-	Floresta Ombrófila	AL-2701704-3A41D88C6AAD442F99204B91D36E7E5D

**INSTITUTO DO MEIO AMBIENTE DE ALAGOAS  
ASSESSORIA AMBIENTAL DE GEOPROCESSAMENTO  
RELATÓRIO SEMANAL DE MONITORAMENTO DE FOCOS DE QUEIMADAS**

		2019/10/29	15:55:44	-9,307810	-36,149210	0,00	-	-	AL-2701308-C205BB4FDC9D49EDB0262BD3ED7057D4
Limoeiro de Anadia	3	2019/10/31	01:20:00	-9,775000	-36,417000	0,00	-	-	AL-2704203-1F12023C243747B9894989B3DD1B3264
		2019/10/31	03:42:00	-9,772290	-36,408530	0,00	-	-	AL-2704203-1F12023C243747B9894989B3DD1B3264
		2019/10/31	03:42:00	-9,775620	-36,409070	0,00	-	-	AL-2704203-1F12023C243747B9894989B3DD1B3264
Santa Luzia do Norte	3	2019/10/29	22:04:28	-9,640000	-35,840000	0,00	-	Floresta Ombrófila	AL-2707701-32A3B84B8EA644E995F14248B262CF6D
		2019/10/31	16:18:00	-9,624080	-35,863400	0,00	-	-	AL-2707701-32A3B84B8EA644E995F14248B262CF6D
		2019/11/01	15:54:00	-9,628150	-35,863750	0,00	-	-	AL-2707701-32A3B84B8EA644E995F14248B262CF6D
São José da Laje	3	2019/10/29	03:27:30	-9,029090	-35,993480	0,00	APA de Murici	-	AL-2709301-F145CAFABDEA456E80E38415D1717D5B
		2019/10/29	04:18:00	-9,030540	-35,992730	0,00	APA de Murici	-	AL-2709301-F145CAFABDEA456E80E38415D1717D5B
		2019/10/29	04:18:00	-9,030980	-35,989460	0,00	APA de Murici	-	-
São Miguel dos Campos	3	2019/10/30	03:40:00	-9,810000	-36,100000	0,00	-	-	AL-2708600-3E8CA4F6307A4345A236EFC910C4406
		2019/10/30	03:40:00	-9,802000	-36,093000	0,00	-	-	AL-2708600-3E8CA4F6307A4345A236EFC910C4406
		2019/10/30	03:40:00	-9,812000	-36,094000	0,00	-	-	AL-2708600-2BF54C22FA7644F5B65D9E13DAA21D8D
Belo Monte	2	2019/10/29	15:55:44	-9,765180	-37,258910	0,00	-	-	AL-2700904-58F3FDC27F2F4601BC34E395A35F2511
		2019/10/30	16:36:00	-9,766210	-37,256240	0,00	-	-	AL-2700904-58F3FDC27F2F4601BC34E395A35F2511
Canapi	2	2019/10/28	16:13:14	-9,194130	-37,613330	0,00	-	-	AL-2701605-C913D95905CC4A45BEA8302A9A971CB3
		2019/10/31	15:19:19	-9,186760	-37,556350	0,00	-	-	AL-2701605-AB0053E7E9994F2280CA86C85BE0FC5E
Flexeiras	2	2019/10/29	15:55:44	-9,269380	-35,707170	0,00	-	-	AL-2702801-FA450BEC9C8A43E4A7BFA45ABA56F0F0
		2019/10/31	15:19:19	-9,146380	-35,760880	0,00	-	Floresta Ombrófila	AL-2702801-E78B163975314B81A18298004C0FF613
Matriz de Camaragibe	2	2019/10/30	15:38:14	-9,180510	-35,545890	0,00	-	Floresta Ombrófila	-
		2019/11/02	15:36:00	-9,133750	-35,565620	0,00	-	-	AL-2705101-944BE92A4D1F411B8ED0D88E769E34D5
Roteiro	2	2019/10/31	04:29:14	-9,880540	-36,010330	0,00	-	-	AL-2707800-3D3A55CAC1F64D2AA9782B022367EC9F
		2019/11/01	04:10:18	-9,867680	-36,002770	0,00	-	Floresta Ombrófila	-
União dos Palmares	2	2019/10/29	15:55:44	-9,175020	-36,018600	0,00	APA de Murici	-	-
		2019/10/31	15:19:19	-9,107220	-36,061620	0,00	-	-	AL-2709301-4BBF311F639A49CD9336D7395FF95B80
Cacimbinhas	1	2019/10/30	15:38:14	-9,442930	-36,976070	0,00	-	Caatinga	-
Cajueiro	1	2019/10/28	15:30:00	-9,375360	-36,170990	0,00	-	-	AL-2701308-356605C40271438BB4191FCFD095450F
Inhapi	1	2019/11/01	15:34:29	-9,290000	-37,690000	0,00	-	Caatinga	-
Japaratinga	1	2019/10/27	15:48:00	-9,033800	-35,295520	0,00	-	-	AL-2704500-43289F65C71349D48F995CF1210F17EC
Maceió	1	2019/10/28	00:50:00	-9,522000	-35,726000	0,00	APA do Pratagy	Floresta Ombrófila	AL-2704302-FA183BBE7EF34765953220C41F10A0FE
Messias	1	2019/11/01	15:54:00	-9,365380	-35,787270	0,00	-	-	AL-2705507-63D2A9D801774802B1C7335D077C7C26
Porto Real do Colégio	1	2019/11/01	15:54:00	-10,194230	-36,802130	0,00	-	-	AL-2707503-F75E002AB33E4E06A28D476B111704A2
São Miguel dos Milagres	1	2019/10/31	16:18:00	-9,263990	-35,391840	0,00	-	-	AL-2708709-DF789902094843028A2843F79BAF74A2
Teotônio Vilela	1	2019/10/27	23:53:31	-9,979500	-36,316898	0,00	-	-	AL-2709152-4EAA6FBEAF93400E83941C984A49AC8B