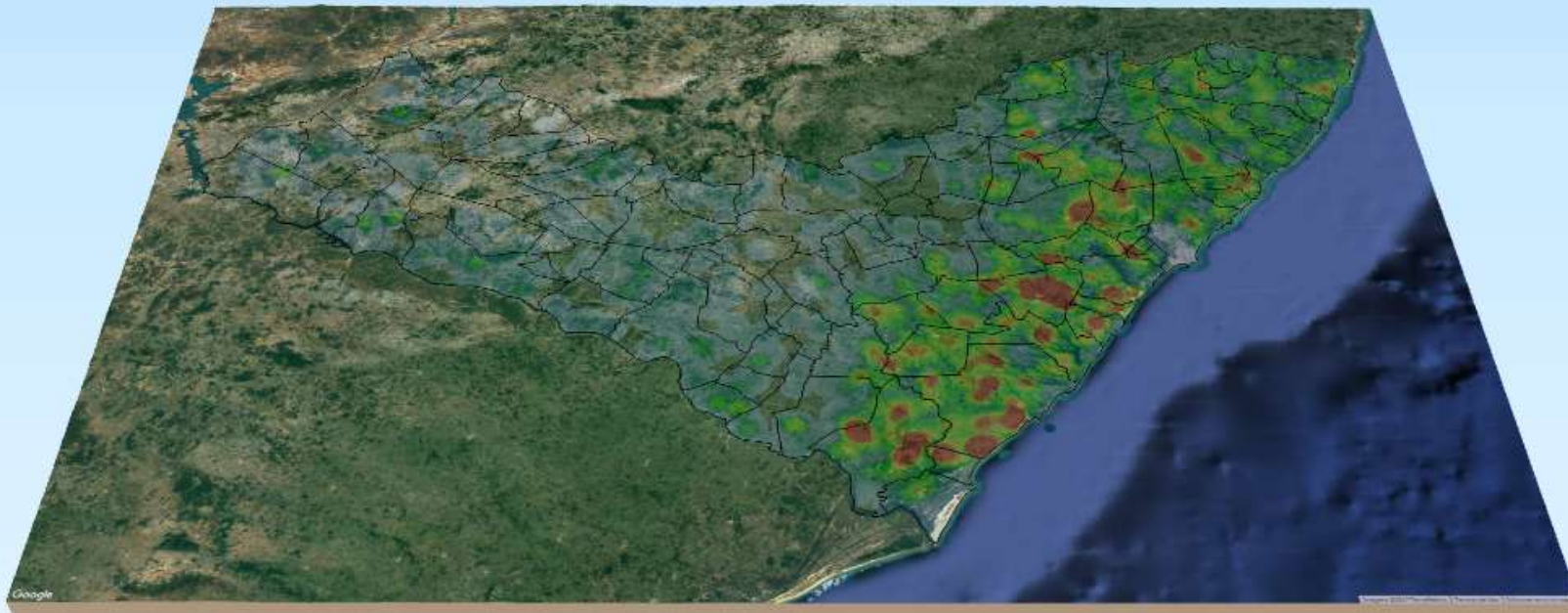


# RELATÓRIO DE MONITORAMENTO DE FOCOS DE QUEIMADAS

03 a 09 de Novembro de 2019



**MONITORAMENTO DE FOCOS DE QUEIMADAS NO ESTADO DE ALAGOAS**  
**RELATÓRIO TÉCNICO**

**JOSÉ RENAN VASCONCELOS CALHEIROS FILHO**

Governador do Estado de Alagoas

**CLÁUDIO ALEXANDRE AYRES DA COSTA**

Secretário de Estado do Meio Ambiente e dos Recursos Hídricos

**GUSTAVO RESSURREIÇÃO LOPES**

Diretor-Presidente do Instituto do Meio Ambiente de Alagoas

**LEONARDO LOPES DE AZEVEDO VIEIRA**

Assessor Executivo de Gestão do  
Instituto do Meio Ambiente de Alagoas

**EPITÁCIO CORREIA DE FARIAS JÚNIOR**

Gerente de Fauna, Flora e Unidades de Conservação do  
Instituto do Meio Ambiente de Alagoas

**DANIEL NIVALDO DA CONCEIÇÃO**

Assessor Ambiental de Geoprocessamento do  
Instituto do Meio Ambiente de Alagoas

# RESUMO DAS OCORRÊNCIAS DOS FOCOS DE QUEIMADAS

03 a 09/11/2019

QUANTIDADE TOTAL DE FOCOS NO ESTADO: 406

QUANTIDADE DE FOCOS MONITORADOS<sup>1</sup>: 273

QUANTIDADE DE FOCOS QUE AFETARAM UNIDADES DE CONSERVAÇÃO: 36

Área de Proteção Ambiental de Murici: 14

Área de Proteção Ambiental do Pratagy: 7

Área de Proteção Ambiental da Marituba do Peixe: 7

Área de Proteção Ambiental da Santa Rita: 4

Reserva Particular do Patrimônio Natural Mata do Cedro: 2

Reserva Particular do Patrimônio Natural Conceição Lyra 2: 1

Reserva Extrativista de Jequiá: 1

QUANTIDADE DE FOCOS QUE AFETARAM VEGETAÇÃO: 51

Floresta Ombrófila: 33

Floresta Estacional: 9

Caatinga: 4

Formações Pioneiras: 4

Transição Fitoecológica: 1

RANKING DOS 5 MUNICÍPIOS COM MAIOR QUANTIDADE DE REGISTROS DE FOCOS:

1- Coruripe: 22

2- Junqueiro: 18

3- Atalaia: 17

4- Campo Alegre: 17

5- Pilar: 16

RANKING DOS 5 MUNICÍPIOS COM MENOR QUANTIDADE DE REGISTROS DE FOCOS:

1- Coité do Noia: 1

2- Colônia Leopoldina: 1

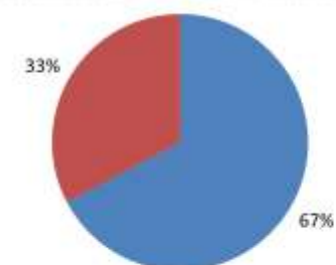
3- Coqueiro Seco: 1

4- Estrela de Alagoas: 1

5- Ibataguara: 1

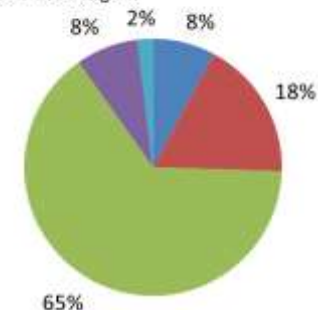
Relações dos Focos Monitorados em Relação ao Total Registrado

■ Focos Monitorados ■ Focos Não Monitorados

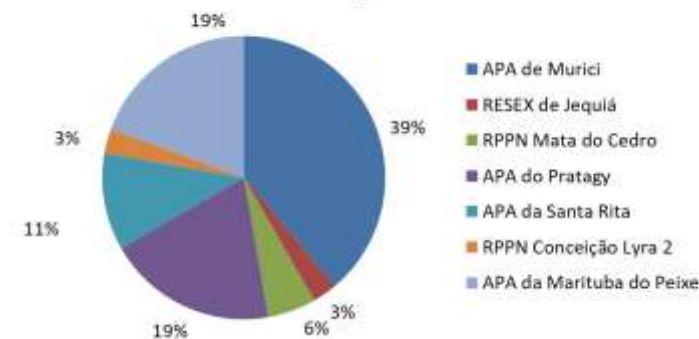


Tipos de Vegetação Afetados Pelos Focos

■ Caatinga ■ Floresta Estacional  
■ Floresta Ombrófila ■ Formações Pioneiras  
■ Transição Fitoecológicas

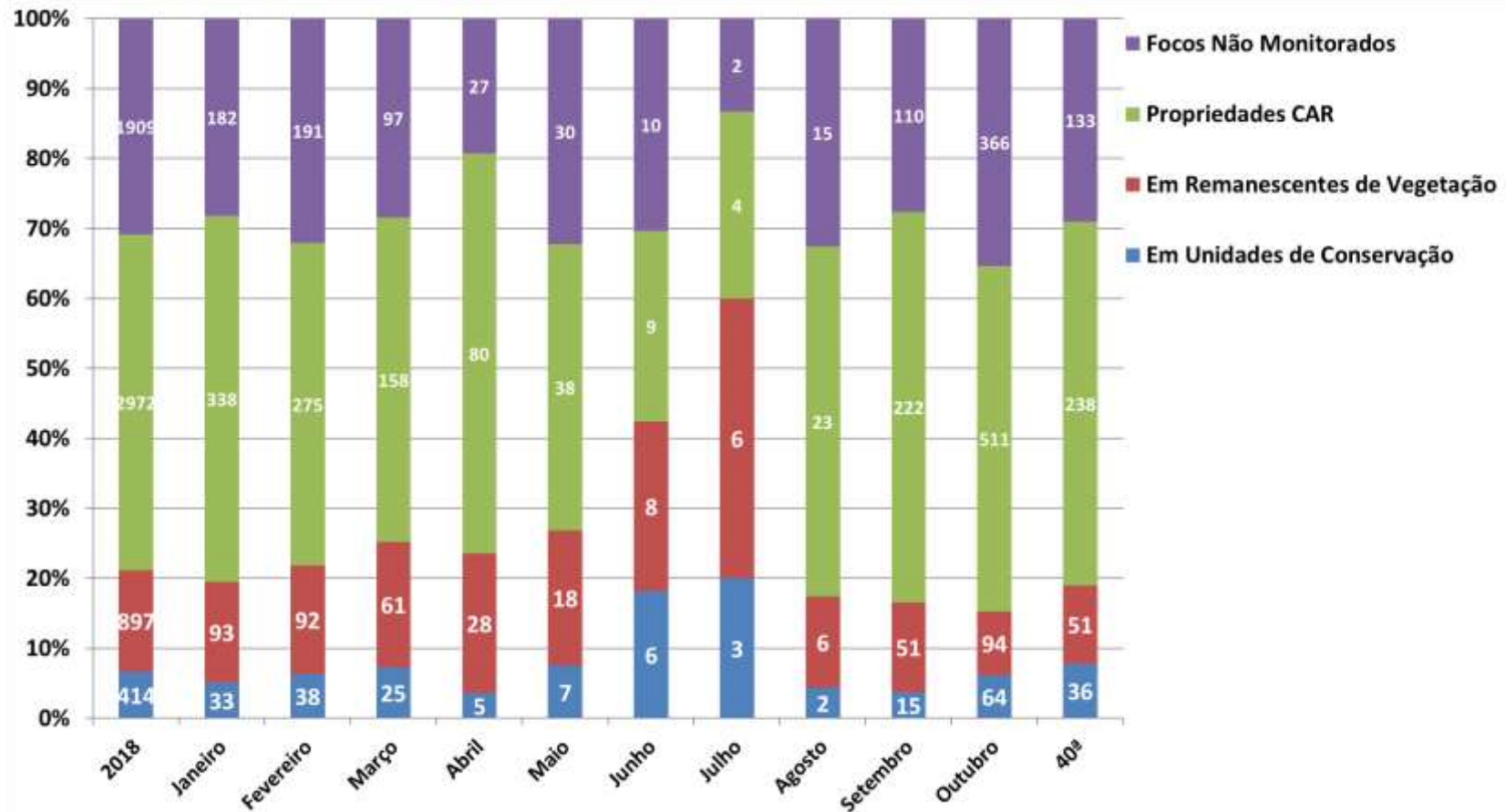


Unidades de Conservação Afetadas Pelos Focos

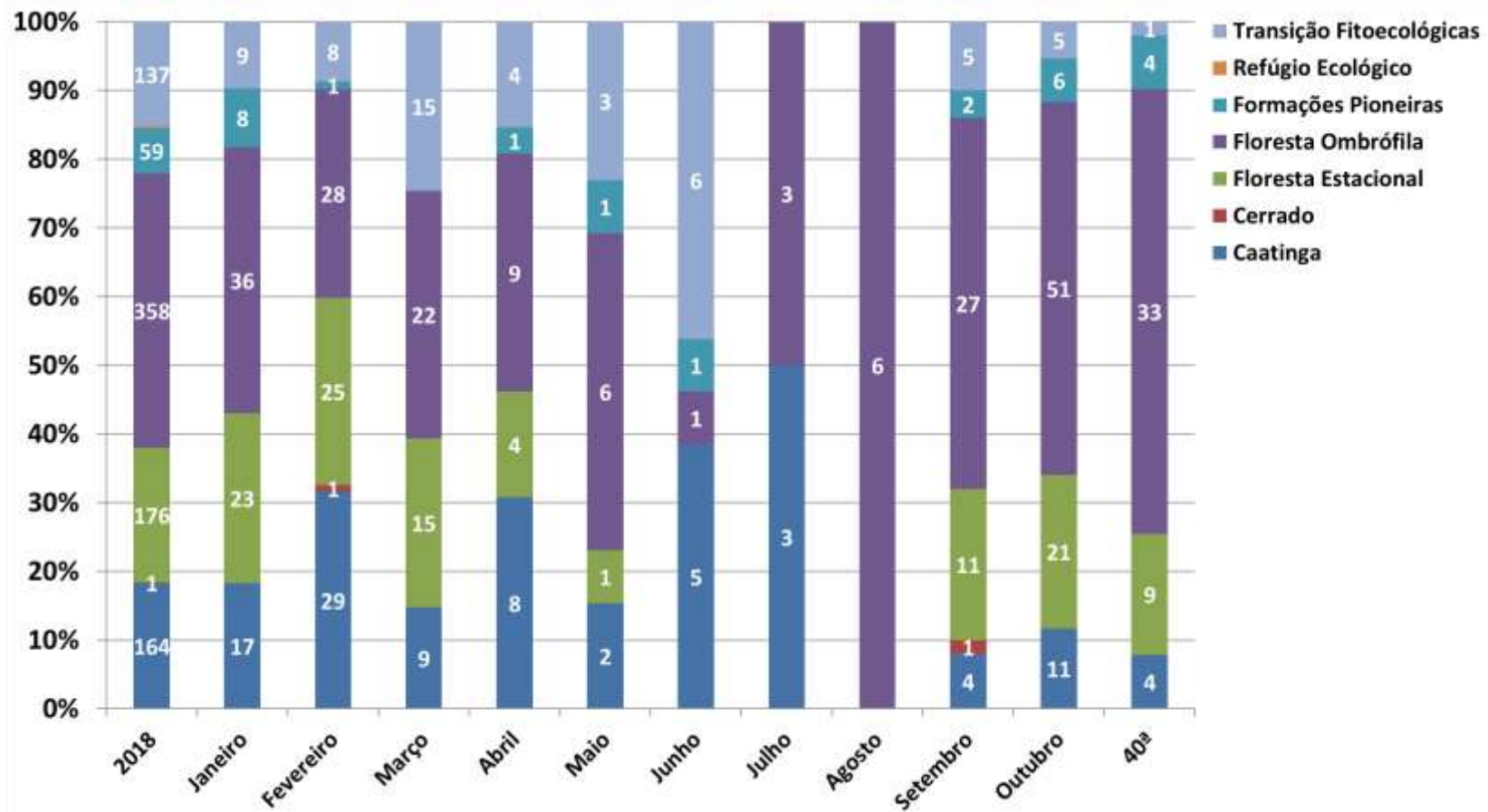


<sup>1</sup>Focos monitorados correspondem àqueles que afetaram remanescentes de vegetação ou unidades de conservação, além das ocorrências identificadas nas propriedades rurais, segundo dados do Cadastro Ambiental Rural.

**Evolução dos Focos de Queimadas**

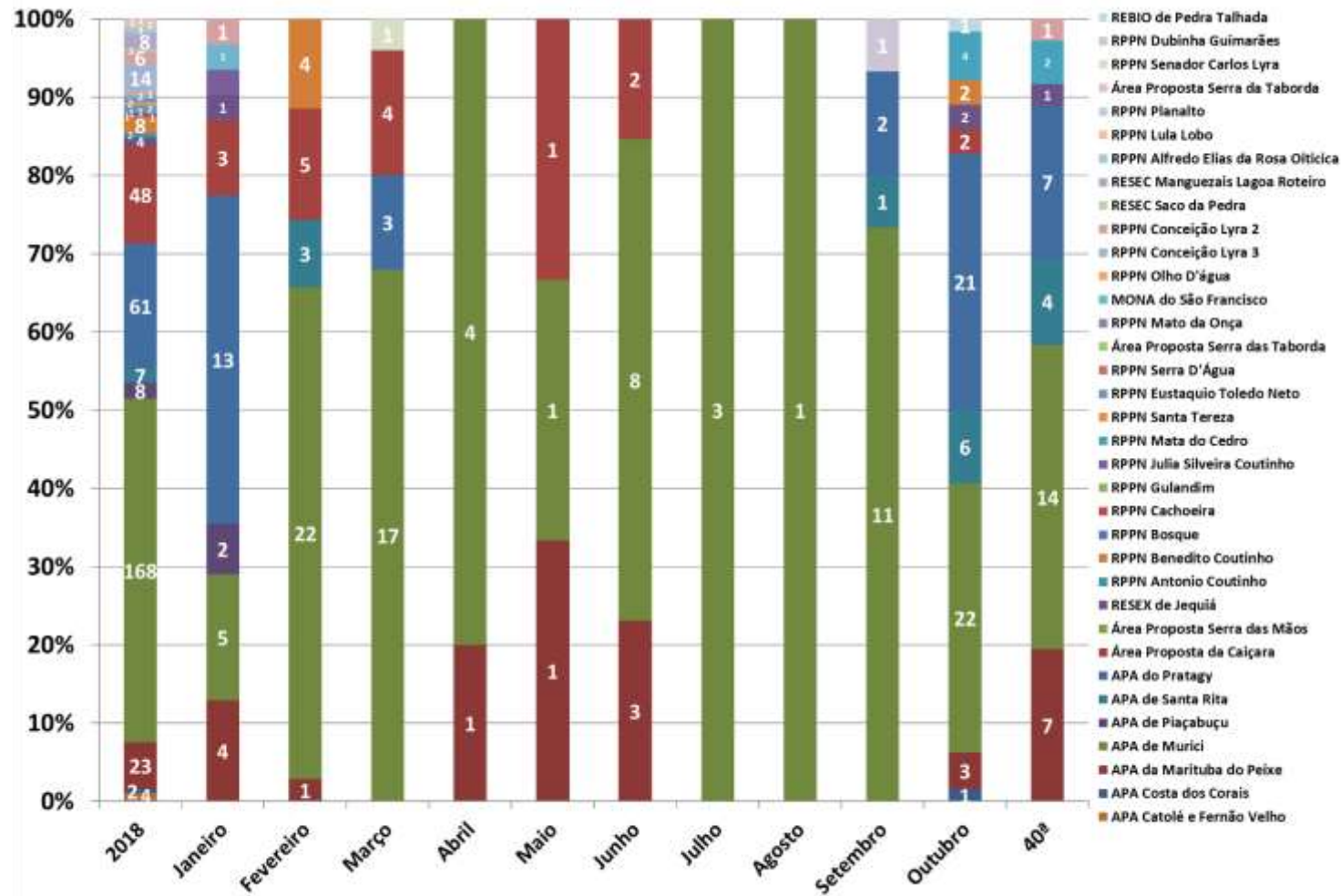


**Evolução dos Focos de Queimadas em Remanescentes de Vegetação**

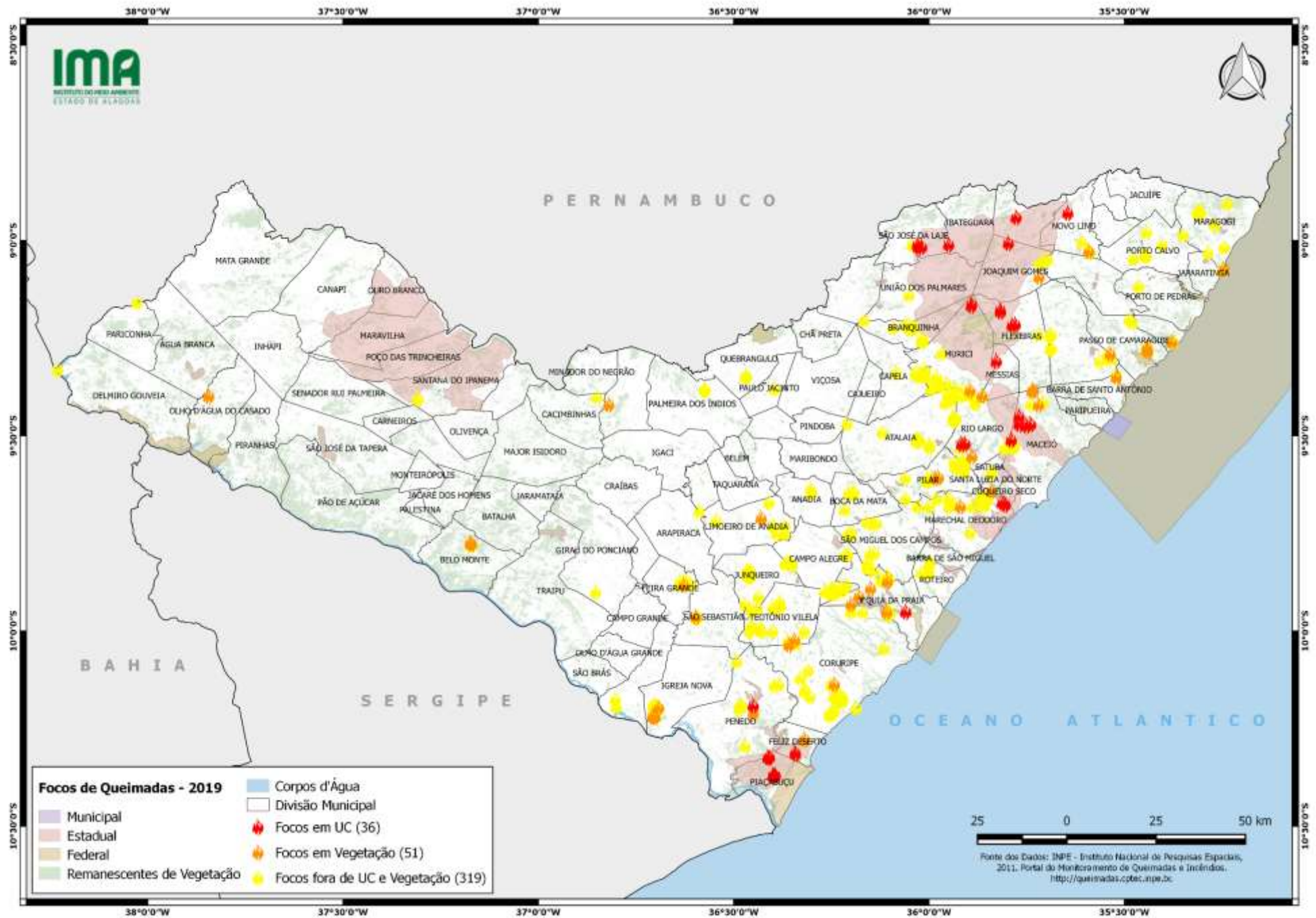




**Evolução dos Focos de Queimadas em Unidades de Conservação**

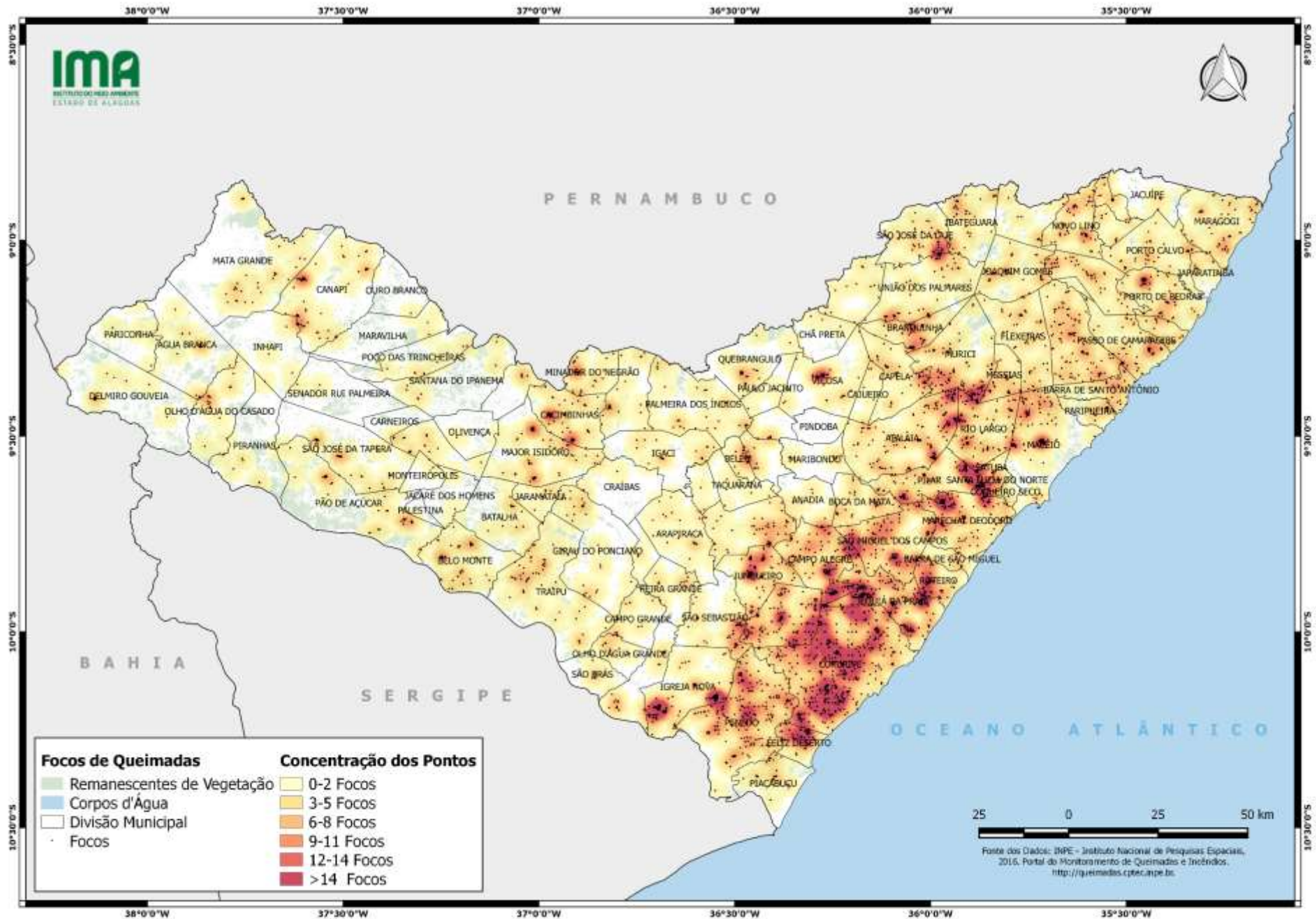


# DISTRIBUIÇÃO ESPACIAL DOS FOCOS DE QUEIMADAS- 03 a 09/11/2019





## CONCENTRAÇÃO DOS FOCOS DE QUEIMADAS – 01/01 a 09/11/2019





**INSTITUTO DO MEIO AMBIENTE DE ALAGOAS  
ASSESSORIA AMBIENTAL DE GEOPROCESSAMENTO  
RELATÓRIO SEMANAL DE MONITORAMENTO DE FOCOS DE QUEIMADAS**

MUNICÍPIO	QTD FOCOS	DATA (aaaammdd)	HORA GMT (hms)	LATITUDE	LONGITUDE	PRECIPITAÇÃO (mm)	UNIDADE DE CONSERVAÇÃO	TIPO DE VEGETAÇÃO AFETADA	CÓDIGO DA PROPRIEDADE DE OCORRÊNCIA DO FOCO DE QUEIMADA
Coruripe	22	2019/11/04	15:44:37	-9,950450	-36,108630	0,00	-	Floresta Ombrófila	AL-2703759-94545E0830A145D18EE5A761CE65F0FD
		2019/11/04	16:15:00	-9,958000	-36,105000	0,00	-	-	AL-2702306-57D3BF0B771D40BEAA9107BEC26873BB
		2019/11/04	22:34:23	-10,100000	-36,310000	0,00	-	-	AL-2702306-2255FA73EF494DE091B60B056902AF03
		2019/11/05	16:24:00	-10,167120	-36,305190	0,00	-	-	AL-2702306-418DE55AC6F447B2B45CFA9202EBBAFA
		2019/11/06	03:30:00	-10,178100	-36,229920	0,00	-	-	AL-2702306-8975E14745824B9D85E63488A09F2B5C
		2019/11/06	03:30:00	-10,177370	-36,234220	0,00	-	-	AL-2702306-7EAE7701B6EA4BAFA0742601C36F6DEB
		2019/11/06	03:45:00	-10,178000	-36,233000	0,00	-	-	AL-2702306-7EAE7701B6EA4BAFA0742601C36F6DEB
		2019/11/06	21:24:26	-9,950000	-36,200000	0,00	-	-	AL-2702306-A5C5441CEC524FEDA34841BE6E1A9AB4
		2019/11/06	21:34:24	-9,950000	-36,170000	0,00	-	-	AL-2702306-6AE7255467B54BAC9F3272C10771264B
		2019/11/06	21:34:24	-9,950000	-36,200000	0,00	-	-	AL-2702306-A5C5441CEC524FEDA34841BE6E1A9AB4
		2019/11/06	23:46:13	-10,135700	-36,242802	0,00	-	Floresta Ombrófila	AL-2702306-BC632E6717E94300B25C3A0087EA9FED
		2019/11/06	23:46:13	-10,137500	-36,251499	0,00	-	-	AL-2702306-BC632E6717E94300B25C3A0087EA9FED
		2019/11/06	23:46:13	-10,163200	-36,227798	0,00	-	-	AL-2702306-83029097F4B44A798C967F2AA594B0EC
		2019/11/06	23:46:13	-10,165100	-36,236500	0,00	-	-	AL-2702306-7A8E39CBDA9446ADB92C6DAAD17C4A21
		2019/11/06	23:46:13	-10,166900	-36,245098	0,00	-	-	AL-2702306-150094B45DD74433BDD853EED6DD04E7
		2019/11/08	15:24:00	-10,152870	-36,318700	0,00	-	-	AL-2702306-0F70D0E1F9D54D7C9A3F336D7836819B
		2019/11/08	15:24:00	-10,150010	-36,317640	0,00	-	-	AL-2702306-1F788602E57E461F928867C690676178
		2019/11/09	04:12:00	-10,210300	-36,254930	0,00	-	-	AL-2702306-E04242891CAF47729B4083DD631C27D4
		2019/11/09	04:12:00	-10,211010	-36,249560	0,00	-	-	AL-2702306-E04242891CAF47729B4083DD631C27D4
		2019/11/09	04:12:00	-10,215150	-36,255580	0,00	-	-	AL-2702306-6DF6C22AEF9B44B5BF19B4F3ED3A2EA4
		2019/11/09	04:15:00	-10,204000	-36,243000	0,00	-	-	AL-2702306-193453DC278A42F69433F4FF274F4A64
				2019/11/09	20:24:13	-10,034971	-36,359146	0,00	-
Junqueiro	18	2019/11/05	15:25:42	-9,852410	-36,462960	0,00	-	-	AL-2704005-1727F46B420040C2B6C8DF2E089B344D
		2019/11/05	15:25:42	-9,851880	-36,459010	0,00	-	-	AL-2704005-1727F46B420040C2B6C8DF2E089B344D
		2019/11/05	15:25:42	-9,856640	-36,462370	0,00	-	-	AL-2704005-1727F46B420040C2B6C8DF2E089B344D
		2019/11/05	15:25:42	-9,856110	-36,458430	0,00	-	-	AL-2704005-1727F46B420040C2B6C8DF2E089B344D
		2019/11/05	15:25:42	-9,855590	-36,454490	0,00	-	-	AL-2704005-88AE4418AB3C426BB86B2FBB074CB831
		2019/11/05	16:24:00	-9,857330	-36,464610	0,00	-	-	AL-2704005-C88831E8F4F84E71A1E37CFAAD7BBE36
		2019/11/05	16:24:00	-9,856590	-36,465560	0,00	-	-	AL-2704005-C88831E8F4F84E71A1E37CFAAD7BBE36
		2019/11/05	16:24:00	-9,860320	-36,460070	0,00	-	-	AL-2704005-1727F46B420040C2B6C8DF2E089B344D
		2019/11/05	16:24:00	-9,856520	-36,459880	0,00	-	-	AL-2704005-1727F46B420040C2B6C8DF2E089B344D
		2019/11/05	16:24:00	-9,843620	-36,467030	0,00	-	-	AL-2704005-1727F46B420040C2B6C8DF2E089B344D
		2019/11/05	16:24:00	-9,846560	-36,456770	0,00	-	-	AL-2704005-1727F46B420040C2B6C8DF2E089B344D
		2019/11/05	16:24:00	-9,848190	-36,466210	0,00	-	-	AL-2704005-1727F46B420040C2B6C8DF2E089B344D
		2019/11/05	16:24:00	-9,851950	-36,460680	0,00	-	-	AL-2704005-1727F46B420040C2B6C8DF2E089B344D



Av. Major Cícero de Góes Monteiro, 2197,  
Mutange – CEP 57017-515– Maceió, Alagoas.  
Fone: 3315-1738/1778  
Fax 3315-1732; www.ima.al.gov.

**INSTITUTO DO MEIO AMBIENTE DE ALAGOAS**  
**ASSESSORIA AMBIENTAL DE GEOPROCESSAMENTO**  
**RELATÓRIO SEMANAL DE MONITORAMENTO DE FOCOS DE QUEIMADAS**

Página: 10

Relatório:  
201903/09-11

		2019/11/05	16:24:00	-9,851140	-36,455960	0,00	-	-	AL-2704005-1727F46B420040C2B6C8DF2E089B344D
		2019/11/05	16:24:00	-9,847380	-36,461490	0,00	-	-	AL-2704005-1727F46B420040C2B6C8DF2E089B344D
		2019/11/05	16:24:00	-9,855740	-36,460850	0,00	-	-	AL-2704005-1727F46B420040C2B6C8DF2E089B344D
		2019/11/06	00:40:00	-9,827000	-36,369000	0,00	-	-	AL-2704005-ABE31D5DA5FF46928C4010DEF469EE6E
		2019/11/07	03:57:46	-9,911650	-36,437080	0,00	-	-	AL-2704005-5511C60F4954465C9B09D029C5BF5AE9
Atalaia	17	2019/11/06	00:07:36	-9,379500	-35,929798	0,00	-	-	AL-2705507-B688319B7C624109BEA2488EB69D098D
		2019/11/06	00:07:36	-9,381200	-35,937401	0,00	-	-	AL-2700409-32EFCEAD90C54C159BBCEAEAF764B729
		2019/11/07	02:34:28	-9,490000	-36,120000	0,00	-	-	AL-2700409-OCE2D32135BC4DB4A2C980B5947106AF
		2019/11/07	03:57:46	-9,405700	-35,946410	0,00	-	-	AL-2707701-93AFB75EC79E4DF8A8C6B598514E95E5
		2019/11/07	03:57:46	-9,406170	-35,944190	0,00	-	-	AL-2707701-93AFB75EC79E4DF8A8C6B598514E95E5
		2019/11/07	15:42:00	-9,527170	-35,998830	0,00	-	-	AL-2700409-532465C50F9D419795B2C81611358142
		2019/11/07	15:42:00	-9,521330	-35,999810	0,00	-	-	AL-2700409-532465C50F9D419795B2C81611358142
		2019/11/07	15:42:00	-9,524780	-35,999310	0,00	-	-	AL-2700409-532465C50F9D419795B2C81611358142
		2019/11/07	15:42:00	-9,528240	-35,998800	0,00	-	-	AL-2700409-532465C50F9D419795B2C81611358142
		2019/11/08	15:24:00	-9,455370	-35,939840	0,00	-	-	AL-2700409-8411DAAC6AB24AAC90B8E2CD9E8A13D6
		2019/11/08	15:24:00	-9,454770	-35,935210	0,00	-	-	AL-2707701-2C86B5EB72C142188D325A7C8DA65DE2
		2019/11/08	15:24:00	-9,458210	-35,938140	0,00	-	-	AL-2700409-8411DAAC6AB24AAC90B8E2CD9E8A13D6
		2019/11/08	15:24:00	-9,453680	-35,938730	0,00	-	-	AL-2700409-8411DAAC6AB24AAC90B8E2CD9E8A13D6
		2019/11/08	15:50:00	-9,456000	-35,931000	0,00	-	-	AL-2707701-2C86B5EB72C142188D325A7C8DA65DE2
		2019/11/08	16:11:21	-9,460740	-35,935380	0,00	-	-	AL-2707701-2C86B5EB72C142188D325A7C8DA65DE2
2019/11/08	16:11:21	-9,456470	-35,936110	0,00	-	-	AL-2707701-2C86B5EB72C142188D325A7C8DA65DE2		
2019/11/09	15:53:51	-9,467750	-36,210030	0,00	-	-	AL-2707008-002F03A720DF4B45932DF9D25ADBE BBB		
Campo Alegre	17	2019/11/06	00:40:00	-9,822000	-36,362000	0,00	-	-	AL-2704005-ABE31D5DA5FF46928C4010DEF469EE6E
		2019/11/06	00:40:00	-9,826000	-36,356000	0,00	-	-	AL-2704005-ABE31D5DA5FF46928C4010DEF469EE6E
		2019/11/08	15:24:00	-9,895550	-36,242720	0,00	-	-	AL-2701407-9EBBF24A792C48CAB76025FEC6C56817
		2019/11/08	15:50:00	-9,898000	-36,268000	0,00	-	-	AL-2701407-D7A7EA8B3F524860A6F04BBF577366D2
		2019/11/08	16:11:21	-9,901130	-36,246070	0,00	-	-	AL-2701407-1F3B581A77ED4F4AB48EB247AAA53D80
		2019/11/08	16:11:21	-9,900470	-36,242260	0,00	-	-	AL-2701407-9EBBF24A792C48CAB76025FEC6C56817
		2019/11/08	16:11:21	-9,898120	-36,239020	0,00	-	-	AL-2701407-9EBBF24A792C48CAB76025FEC6C56817
		2019/11/08	16:11:21	-9,901790	-36,249860	0,00	-	-	AL-2701407-1F3B581A77ED4F4AB48EB247AAA53D80
		2019/11/08	16:11:21	-9,891740	-36,251840	0,00	-	-	AL-2701407-1F3B581A77ED4F4AB48EB247AAA53D80
		2019/11/08	16:11:21	-9,900030	-36,250450	0,00	-	-	AL-2701407-1F3B581A77ED4F4AB48EB247AAA53D80
		2019/11/08	16:11:21	-9,899400	-36,246650	0,00	-	-	AL-2701407-1F3B581A77ED4F4AB48EB247AAA53D80
		2019/11/08	16:11:21	-9,899800	-36,238460	0,00	-	-	AL-2701407-9EBBF24A792C48CAB76025FEC6C56817
		2019/11/08	16:11:21	-9,902450	-36,253650	0,00	-	-	AL-2701407-1F3B581A77ED4F4AB48EB247AAA53D80
		2019/11/08	16:11:21	-9,903540	-36,245940	0,00	-	-	AL-2701407-1F3B581A77ED4F4AB48EB247AAA53D80
		2019/11/08	16:11:21	-9,898760	-36,242840	0,00	-	-	AL-2701407-9EBBF24A792C48CAB76025FEC6C56817
2019/11/08	16:11:21	-9,895250	-36,247350	0,00	-	-	AL-2701407-1F3B581A77ED4F4AB48EB247AAA53D80		



Av. Major Cícero de Góes Monteiro, 2197,  
Mutange – CEP 57017-515– Maceió, Alagoas.  
Fone: 3315-1738/1778  
Fax 3315-1732; www.ima.al.gov.

**INSTITUTO DO MEIO AMBIENTE DE ALAGOAS**  
**ASSESSORIA AMBIENTAL DE GEOPROCESSAMENTO**  
**RELATÓRIO SEMANAL DE MONITORAMENTO DE FOCOS DE QUEIMADAS**

Página: 11

Relatório:  
201903/09-11

Pilar	16	2019/11/08	16:11:21	-9,894610	-36,243530	0,00	-	-	AL-2701407-9EBBF24A792C48CAB76025FEC6C56817
		2019/11/05	02:57:28	-9,576080	-35,910570	0,00	-	-	AL-2707701-32A3B84B8EA644E995F14248B262CF6D
		2019/11/05	02:57:28	-9,582060	-35,911800	0,00	-	-	AL-2707701-32A3B84B8EA644E995F14248B262CF6D
		2019/11/05	02:57:28	-9,577540	-35,913450	0,00	-	-	AL-2707701-32A3B84B8EA644E995F14248B262CF6D
		2019/11/05	02:57:28	-9,578410	-35,908980	0,00	-	-	AL-2707701-32A3B84B8EA644E995F14248B262CF6D
		2019/11/05	03:48:00	-9,586340	-35,909900	0,00	-	-	AL-2707701-32A3B84B8EA644E995F14248B262CF6D
		2019/11/05	03:48:00	-9,582950	-35,909380	0,00	-	-	AL-2707701-32A3B84B8EA644E995F14248B262CF6D
		2019/11/06	16:00:00	-9,609500	-36,003230	0,00	-	-	AL-2706901-774D6C2EBFF04AF4B15A666E53CD1333
		2019/11/06	16:00:00	-9,616000	-36,007000	0,00	-	-	AL-2706901-774D6C2EBFF04AF4B15A666E53CD1333
		2019/11/06	23:46:21	-9,606200	-35,976299	0,00	-	Floresta Ombrófila	AL-2706901-D9F35990FD5546529AEF6F9C28F279C3
		2019/11/06	23:46:21	-9,608000	-35,984600	0,00	-	Floresta Ombrófila	AL-2706901-1CD9834B8AE84FOCB610BF3806FE3B88
		2019/11/06	23:46:21	-9,609800	-35,992901	0,00	-	-	AL-2706901-1CD9834B8AE84FOCB610BF3806FE3B88
		2019/11/08	00:30:00	-9,566000	-35,936000	0,00	-	-	AL-2707701-32A3B84B8EA644E995F14248B262CF6D
		2019/11/08	00:30:00	-9,576000	-35,928000	0,00	-	-	AL-2706901-03D73062BD544A87A5F61EE8FF8EA246
		2019/11/08	00:30:00	-9,577000	-35,914000	0,00	-	-	AL-2707701-32A3B84B8EA644E995F14248B262CF6D
		2019/11/08	00:30:00	-9,580000	-35,934000	0,00	-	-	AL-2706901-03D73062BD544A87A5F61EE8FF8EA246
2019/11/08	00:34:27	-9,590000	-35,910000	0,00	-	-	AL-2707701-32A3B84B8EA644E995F14248B262CF6D		
Jequiá da Praia	14	2019/11/03	19:04:25	-9,910000	-36,180000	0,00	-	Floresta Ombrófila	AL-2703759-FFDC253C02F442B98A979E357D572E27
		2019/11/04	15:44:37	-9,949400	-36,101580	0,00	-	-	AL-2702306-57D3BF0B771D40BEAA9107BEC26873BB
		2019/11/04	15:44:37	-9,949930	-36,105100	0,00	-	-	AL-2702306-57D3BF0B771D40BEAA9107BEC26873BB
		2019/11/04	15:44:37	-9,953250	-36,104600	0,00	-	-	AL-2702306-57D3BF0B771D40BEAA9107BEC26873BB
		2019/11/04	15:44:37	-9,952730	-36,101070	0,00	-	-	AL-2702306-CAE2669BF8C24CEFAEC69DD5A433E993
		2019/11/04	16:42:00	-9,950960	-36,105780	0,00	-	-	AL-2702306-57D3BF0B771D40BEAA9107BEC26873BB
		2019/11/04	16:42:00	-9,952820	-36,104700	0,00	-	-	AL-2702306-57D3BF0B771D40BEAA9107BEC26873BB
		2019/11/05	01:14:26	-9,950000	-36,060000	0,00	RESEX de Jequiá	-	-
		2019/11/05	20:44:26	-9,890000	-36,150000	0,00	-	Floresta Ombrófila	AL-2703759-805CFC090CC44D90B1D684FEF92F1E02
		2019/11/06	21:34:24	-9,930000	-36,200000	0,00	-	Floresta Ombrófila	AL-2703759-A3733CEC1E1B4D13998AC3418231C62C
		2019/11/07	01:25:00	-9,858000	-36,109000	0,00	-	-	AL-2708600-85266AFD121B4931B32DDEFED0D0E808
		2019/11/07	01:25:00	-9,866000	-36,102000	0,00	-	-	AL-2703759-033ACC50020A4COD83B5F4D114948D86
		2019/11/07	01:25:00	-9,870000	-36,123000	0,00	-	-	AL-2708600-85266AFD121B4931B32DDEFED0D0E808
		2019/11/07	01:25:00	-9,872000	-36,107000	0,00	-	Floresta Ombrófila	AL-2703759-033ACC50020A4COD83B5F4D114948D86
Maceió	12	2019/11/04	22:34:28	-9,470000	-35,740000	0,00	APA do Pratagy	-	-
		2019/11/05	17:24:29	-9,510000	-35,790000	0,00	APA do Pratagy	-	-
		2019/11/05	17:34:28	-9,510000	-35,790000	0,00	APA do Pratagy	-	-
		2019/11/06	02:24:29	-9,420000	-35,720000	0,00	-	Floresta Ombrófila	AL-2704302-03A7EC48FD4A472F97427B86DAB1F07C
		2019/11/07	15:42:00	-9,384650	-35,736550	0,00	-	Floresta Ombrófila	AL-2704302-D6E27D15A48C45BFBAE748444D3A663
		2019/11/07	16:26:00	-9,382900	-35,733570	0,00	-	Floresta Ombrófila	AL-2704302-D6E27D15A48C45BFBAE748444D3A663
		2019/11/08	20:36:02	-9,418160	-35,740288	0,00	-	-	AL-2704302-19671BD398474537AFCF5399F3723E70







Av. Major Cícero de Góes Monteiro, 2197,  
Mutange – CEP 57017-515– Maceió, Alagoas.  
Fone: 3315-1738/1778  
Fax 3315-1732; www.ima.al.gov.

**INSTITUTO DO MEIO AMBIENTE DE ALAGOAS**  
**ASSESSORIA AMBIENTAL DE GEOPROCESSAMENTO**  
**RELATÓRIO SEMANAL DE MONITORAMENTO DE FOCOS DE QUEIMADAS**

Página: 13

Relatório:  
201903/09-11

		2019/11/06	02:24:24	-10,190000	-36,450000	0,00	RPPN Conceição Lyra 2	-	AL-2706703-ACC225EDC19946528311509AB886A50C
		2019/11/06	02:24:24	-10,210000	-36,450000	0,00	-	Floresta Estacional	AL-2706703-29C02A8AB236435194E9F0E9D6D53DA5
		2019/11/09	01:15:00	-10,136000	-36,385000	0,00	-	-	AL-2706703-50CF7B950F264005B99D4590D5388EE3
		2019/11/09	04:12:00	-10,076590	-36,492120	0,00	-	-	AL-2706703-D2D085645CBA4450B1752E91EC45A7CB
São Luís do Quitunde	8	2019/11/03	15:18:00	-9,343960	-35,521550	0,00	-	-	AL-2708501-7D792C6428DD4A9CB97ED130A79CF038
		2019/11/03	15:18:00	-9,348870	-35,520970	0,00	-	Floresta Ombrófila	AL-2708501-7D792C6428DD4A9CB97ED130A79CF038
		2019/11/04	15:44:37	-9,239520	-35,687310	0,00	-	-	AL-2702801-43EEC43D700D492F8A03573521CD7C72
		2019/11/04	23:21:27	-9,299980	-35,534138	0,00	-	-	AL-2708501-7D792C6428DD4A9CB97ED130A79CF038
		2019/11/04	23:21:27	-9,301155	-35,541542	0,00	-	-	AL-2708501-03388E763AF642858ACEF14E615CC844
		2019/11/04	23:21:27	-9,290265	-35,536396	0,00	-	Floresta Ombrófila	AL-2708501-03388E763AF642858ACEF14E615CC844
		2019/11/04	23:21:27	-9,291440	-35,543800	0,00	-	-	AL-2708501-03388E763AF642858ACEF14E615CC844
		2019/11/06	15:08:12	-9,244250	-35,690770	0,00	-	-	AL-2702801-FA450BEC9C8A43E4A7BFA45ABA56F0F0
São Miguel dos Campos	8	2019/11/03	23:44:26	-9,750000	-36,200000	0,00	-	-	AL-2708600-B8751FE8C6D547A18BC2DBA2322B3AE6
		2019/11/04	00:54:26	-9,750000	-36,200000	0,00	-	-	AL-2708600-B8751FE8C6D547A18BC2DBA2322B3AE6
		2019/11/04	00:55:00	-9,750000	-36,199000	0,00	-	-	AL-2708600-E741C5F8F9B44F77A03C2C75DBA1E152
		2019/11/04	16:42:00	-9,844670	-36,142400	0,00	-	-	AL-2703759-805CFC090CC44D90B1D684FEF92F1E02
		2019/11/04	22:54:28	-9,680000	-36,030000	0,00	-	-	AL-2708600-9A76795854D94762AAE2B9871A3B4BF7
		2019/11/05	23:04:27	-9,750000	-36,200000	0,00	-	-	AL-2708600-B8751FE8C6D547A18BC2DBA2322B3AE6
		2019/11/06	23:46:20	-9,724500	-36,143600	0,00	-	-	AL-2708600-DCD8F03B4FC1404F94045E3CD550BDD1
		2019/11/07	01:25:00	-9,825000	-36,159000	0,00	-	-	AL-2708600-320ADC8B52C44E05AE36AFDC991F08BA
Passo de Camaragibe	7	2019/11/03	15:18:00	-9,274120	-35,442380	0,00	-	Floresta Ombrófila	-
		2019/11/03	15:18:00	-9,275650	-35,438990	0,00	-	-	AL-2706505-97C622D0CA7F422A97CE8DDBFD37C2DE
		2019/11/03	15:18:00	-9,278990	-35,441720	0,00	-	Floresta Ombrófila	AL-2706505-97C622D0CA7F422A97CE8DDBFD37C2DE
		2019/11/03	15:18:00	-9,281250	-35,443750	0,00	-	-	AL-2706505-97C622D0CA7F422A97CE8DDBFD37C2DE
		2019/11/03	15:18:00	-9,283860	-35,441080	0,00	-	Floresta Ombrófila	AL-2706505-97C622D0CA7F422A97CE8DDBFD37C2DE
		2019/11/03	16:02:07	-9,279470	-35,443080	0,00	-	-	AL-2706505-97C622D0CA7F422A97CE8DDBFD37C2DE
		2019/11/03	16:02:07	-9,281040	-35,440090	0,00	-	-	AL-2706505-97C622D0CA7F422A97CE8DDBFD37C2DE
Rio Largo	7	2019/11/05	15:25:42	-9,551980	-35,890910	0,00	-	Floresta Ombrófila	AL-2707701-32A3B84B8EA644E995F14248B262CF6D
		2019/11/06	23:46:22	-9,519700	-35,908600	0,00	RPPN Mata do Cedro	Floresta Ombrófila	AL-2707701-32A3B84B8EA644E995F14248B262CF6D
		2019/11/06	23:46:22	-9,521500	-35,916901	0,00	RPPN Mata do Cedro	Floresta Ombrófila	AL-2707701-32A3B84B8EA644E995F14248B262CF6D
		2019/11/07	22:44:27	-9,530000	-35,920000	0,00	-	-	AL-2707701-32A3B84B8EA644E995F14248B262CF6D
		2019/11/08	00:30:00	-9,564000	-35,915000	0,00	-	-	AL-2707701-32A3B84B8EA644E995F14248B262CF6D
		2019/11/08	00:34:27	-9,570000	-35,910000	0,00	-	-	AL-2707701-32A3B84B8EA644E995F14248B262CF6D
		2019/11/08	21:34:27	-9,530000	-35,920000	0,00	-	-	AL-2707701-32A3B84B8EA644E995F14248B262CF6D
Teotônio Vilela	7	2019/11/03	03:33:53	-9,989010	-36,453250	0,00	-	-	AL-2709152-2C9F8C5D3FE54DD8BFC68671E694E29



Av. Major Cícero de Góes Monteiro, 2197,  
Mutange – CEP 57017-515– Maceió, Alagoas.  
Fone: 3315-1738/1778  
Fax 3315-1732; www.ima.al.gov.

**INSTITUTO DO MEIO AMBIENTE DE ALAGOAS**  
**ASSESSORIA AMBIENTAL DE GEOPROCESSAMENTO**  
**RELATÓRIO SEMANAL DE MONITORAMENTO DE FOCOS DE QUEIMADAS**

Página: 14

Relatório:  
201903/09-11

		2019/11/04	12:04:26	-10,000000	-36,460000	0,00	-	-	AL-2709152-78AB4BD640894BA8BB23C24B9AEEEB48
		2019/11/04	23:04:24	-10,000000	-36,430000	0,00	-	-	AL-2709152-1AC26D51A01C4E06A97B3ADC6613E2DD
		2019/11/09	01:15:00	-9,991000	-36,434000	0,00	-	-	AL-2709152-1AC26D51A01C4E06A97B3ADC6613E2DD
		2019/11/09	20:24:13	-10,031620	-36,341515	0,00	-	-	AL-2702306-BC632E6717E94300B25C3A0087EA9FED
		2019/11/09	20:24:13	-10,022007	-36,344093	0,00	-	Floresta Estacional	AL-2709152-840F2DB68E664EBE9DD6ECC2EDA3A631
		2019/11/09	20:24:13	-10,025358	-36,361725	0,00	-	-	AL-2709152-FEC3193C5899412296F338B27668CC8B
Limoeiro de Anadia	6	2019/11/04	21:24:26	-9,730000	-36,370000	0,00	-	-	AL-2704203-8CD8B2DB5D1D47D2BA410DF6F7825133
		2019/11/04	21:24:26	-9,750000	-36,390000	0,00	-	-	AL-2704203-97C1E5719700495694EFA6528DA9AC6A
		2019/11/04	21:24:26	-9,750000	-36,370000	0,00	-	-	AL-2704203-E5FF81630617473EAAAEDC08FC915A58
		2019/11/05	06:44:25	-9,750000	-36,390000	0,00	-	-	AL-2704203-97C1E5719700495694EFA6528DA9AC6A
		2019/11/06	22:14:26	-9,710000	-36,430000	0,00	-	Floresta Ombrófila	-
		2019/11/07	00:04:26	-9,750000	-36,390000	0,00	-	-	AL-2704203-97C1E5719700495694EFA6528DA9AC6A
Porto Calvo	6	2019/11/05	16:24:00	-8,977890	-35,443740	0,00	-	-	AL-2707305-305E57E1D66F445B93213024B35F45A2
		2019/11/06	16:00:00	-9,035930	-35,448740	0,00	-	-	AL-2707305-C5AA26C71F3A45E29CE9F021F9899500
		2019/11/06	16:00:00	-9,038890	-35,443850	0,00	-	-	AL-2707305-C5AA26C71F3A45E29CE9F021F9899500
		2019/11/06	16:00:00	-9,009790	-35,404100	0,00	-	-	AL-2707305-ED141463359344B5BD95AA5F8F5A64B3
		2019/11/06	16:00:00	-9,039000	-35,445000	0,00	-	-	AL-2707305-C5AA26C71F3A45E29CE9F021F9899500
		2019/11/06	23:46:28	-9,045600	-35,477001	0,00	-	-	AL-2707305-41BF68A0F5E94006912B6281C0822CB2
Roteiro	6	2019/11/03	01:04:25	-9,850000	-36,020000	0,00	-	-	AL-2707800-AE69A14B77044DCFBDF3A326D0D0A6EB1
		2019/11/03	01:34:26	-9,850000	-36,020000	0,00	-	-	AL-2707800-AE69A14B77044DCFBDF3A326D0D0A6EB1
		2019/11/04	05:24:26	-9,830000	-36,000000	0,00	-	-	AL-2707800-92716E7970B1442CB5AC40B511B47DBC
		2019/11/04	15:44:37	-9,825510	-35,998570	0,00	-	-	AL-2707800-92716E7970B1442CB5AC40B511B47DBC
		2019/11/04	16:42:00	-9,824180	-35,998420	0,00	-	-	AL-2707800-92716E7970B1442CB5AC40B511B47DBC
		2019/11/04	16:42:00	-9,823570	-35,997750	0,00	-	-	AL-2707800-92716E7970B1442CB5AC40B511B47DBC
Branquinha	5	2019/11/06	16:00:00	-9,221710	-36,040640	0,00	-	-	AL-2701100-7F2368A1EA2349CDB6BC8D673BCAD974
		2019/11/06	16:00:00	-9,224000	-36,039000	0,00	-	-	AL-2701100-2AEE2D78E855460DA12CAD47519B298D
		2019/11/06	16:00:00	-9,225000	-36,048000	0,00	-	-	AL-2701100-7F2368A1EA2349CDB6BC8D673BCAD974
		2019/11/07	15:42:00	-9,224320	-36,047680	0,00	-	-	AL-2701100-7F2368A1EA2349CDB6BC8D673BCAD974
		2019/11/07	16:26:00	-9,227210	-36,048520	0,00	-	-	AL-2701100-7F2368A1EA2349CDB6BC8D673BCAD974
Flexeiras	5	2019/11/05	16:24:00	-9,181670	-35,817290	0,00	APA de Murici	-	-
		2019/11/05	16:24:00	-9,176810	-35,818030	0,00	APA de Murici	-	-
		2019/11/06	23:46:27	-9,214500	-35,779598	0,00	APA de Murici	-	AL-2702801-D7A4CE01114C4B7FB01C94362ACC3660
		2019/11/06	23:46:27	-9,216200	-35,787701	0,00	APA de Murici	-	-
		2019/11/07	20:44:29	-9,240000	-35,720000	0,00	-	-	AL-2702801-29722F3BE8F347E0B1412D5519D18A37
Igreja Nova	5	2019/11/04	04:06:00	-10,195040	-36,692170	0,00	-	Floresta Estacional	-
		2019/11/08	02:48:00	-10,219860	-36,701550	0,00	-	Floresta Estacional	-
		2019/11/08	02:48:00	-10,218600	-36,707890	0,00	-	Floresta Estacional	AL-2703205-48B0D4EB2BB145339F86105744F58B8E
		2019/11/08	02:48:00	-10,218250	-36,706840	0,00	-	Floresta Estacional	AL-2703205-48B0D4EB2BB145339F86105744F58B8E

**INSTITUTO DO MEIO AMBIENTE DE ALAGOAS**  
**ASSESSORIA AMBIENTAL DE GEOPROCESSAMENTO**  
**RELATÓRIO SEMANAL DE MONITORAMENTO DE FOCOS DE QUEIMADAS**

		2019/11/08	02:48:00	-10,211530	-36,704900	0,00	-	-	AL-2703205-CB29214F98614466A413A44F96148DBA	
Piaçabuçu	5	2019/11/06	16:00:00	-10,368000	-36,393560	0,00	APA da Marituba do Peixe	Formações Pioneiras	AL-2706802-FB44A1C03BC94F0299828750D42AE313	
		2019/11/06	16:00:00	-10,368620	-36,397400	0,00	APA da Marituba do Peixe	Formações Pioneiras	-	
		2019/11/06	16:00:00	-10,370000	-36,400000	0,00	APA da Marituba do Peixe	-	-	
		2019/11/07	15:42:00	-10,322650	-36,408610	0,00	APA da Marituba do Peixe	-	-	
		2019/11/07	15:42:00	-10,323230	-36,412600	0,00	APA da Marituba do Peixe	-	AL-2706703-9175BA544C4543A1A8717D8BE0AE161D	
				2019/11/06	00:04:26	-9,880000	-36,610000	0,00	-	-
Feira Grande	4	2019/11/06	00:07:31	-9,871800	-36,630199	0,00	-	-	AL-2702603-FF4FB59F7A304DE6B8DD34108079B8E0	
		2019/11/06	00:07:31	-9,870200	-36,623100	0,00	-	-	AL-2702603-FF4FB59F7A304DE6B8DD34108079B8E0	
		2019/11/06	00:07:31	-9,881600	-36,627998	0,00	-	Floresta Estacional	AL-2702603-FF4FB59F7A304DE6B8DD34108079B8E0	
				2019/11/05	15:25:42	-10,309920	-36,342900	0,00	APA da Marituba do Peixe	-
Feliz Deserto	4	2019/11/05	15:25:42	-10,314140	-36,342310	0,00	APA da Marituba do Peixe	-	-	
				2019/11/08	15:24:00	-10,275770	-36,319000	0,00	-	Formações Pioneiras
				2019/11/08	16:11:21	-10,277770	-36,318740	0,00	-	Formações Pioneiras
				2019/11/05	02:57:28	-9,027250	-35,591420	0,00	-	Floresta Ombrófila
Novo Lino	4	2019/11/05	03:48:00	-9,028570	-35,588180	0,00	-	-	AL-2705606-627622F38C6241FA9DB68FE52A9B3AC2	
		2019/11/08	00:30:00	-8,929000	-35,645000	0,00	APA de Murici	-	-	
		2019/11/08	00:30:00	-9,003000	-35,609000	0,00	-	-	AL-2705606-28A6A574150B42C8B48854B5495C718B	
				2019/11/04	23:21:27	-9,337754	-36,028229	0,00	-	-
Capela	3	2019/11/04	23:21:27	-9,346285	-36,018452	0,00	-	-	AL-2701704-B0DCDD31740F4630BD4C4A56AE74C02D	
		2019/11/06	16:00:00	-9,337240	-36,084690	0,00	-	-	AL-2701704-E1B8E3F0E2974FCDBAB31C22AD1F733B	
				2019/11/07	16:26:00	-9,397160	-35,863600	0,00	-	-
Messias	3	2019/11/07	16:26:00	-9,395690	-35,864630	0,00	-	Floresta Ombrófila	AL-2705507-63D2A9D801774802B1C7335D077C7C26	
		2019/11/08	15:24:00	-9,308680	-35,828150	0,00	APA de Murici	-	AL-2705200-C853EEB86A834E05A52BA87BC439B8E3	
				2019/11/04	00:55:00	-9,016000	-36,019000	0,00	APA de Murici	Floresta Ombrófila
São Jose da Laje	3	2019/11/04	00:55:00	-9,017000	-36,028000	0,00	APA de Murici	-	-	
		2019/11/07	19:44:32	-9,010000	-36,030000	0,00	APA de Murici	-	-	
				2019/11/03	15:18:00	-9,774160	-37,175010	0,00	-	Caatinga
Belo Monte	2	2019/11/03	16:02:07	-9,776420	-37,170960	0,00	-	Caatinga	-	
				2019/11/06	16:00:00	-9,006270	-35,797260	0,00	APA de Murici	-
Joaquim Gomes	2	2019/11/06	16:00:00	-9,006270	-35,797260	0,00	APA de Murici	-	AL-2703809-F17CB22A406040C6A45D6589C2A8133E	
		2019/11/08	15:24:00	-9,093100	-35,718820	0,00	-	Floresta Ombrófila	AL-2703809-0C526145D1B14064B7E380EF0180B3A1	



Av. Major Cícero de Góes Monteiro, 2197,  
Mutange – CEP 57017-515– Maceió, Alagoas.  
Fone: 3315-1738/1778  
Fax 3315-1732; www.ima.al.gov.

**INSTITUTO DO MEIO AMBIENTE DE ALAGOAS**  
**ASSESSORIA AMBIENTAL DE GEOPROCESSAMENTO**  
**RELATÓRIO SEMANAL DE MONITORAMENTO DE FOCOS DE QUEIMADAS**

Página: 16

Relatório:  
201903/09-11

Olho d'Água do Casado	2	2019/11/08	15:24:00	-9,398100	-37,844360	0,00	-	Caatinga	AL-2705804-5ABC1FB9293F4E19B413DF959EA10E86
		2019/11/08	15:24:00	-9,397000	-37,844490	0,00	-	Caatinga	AL-2705804-5ABC1FB9293F4E19B413DF959EA10E86
Porto Real do Colégio	2	2019/11/04	16:10:00	-10,194000	-36,801000	0,00	-	-	AL-2707503-F75E002AB33E4E06A28D476B111704A2
		2019/11/06	15:08:12	-10,174030	-36,803080	0,00	-	-	AL-2707503-F75E002AB33E4E06A28D476B111704A2
Santa Luzia do Norte	2	2019/11/06	22:44:27	-9,640000	-35,840000	0,00	-	Floresta Ombrófila	AL-2707701-32A3B84B8EA644E995F14248B262CF6D
		2019/11/07	22:44:27	-9,640000	-35,840000	0,00	-	Floresta Ombrófila	AL-2707701-32A3B84B8EA644E995F14248B262CF6D
São Sebastião	2	2019/11/04	15:44:37	-9,962340	-36,597340	0,00	-	Floresta Estacional	-
		2019/11/04	15:44:37	-9,965700	-36,596850	0,00	-	-	AL-2708808-B85161BCFF994B2A91E7C35CE25EDD66
Satuba	2	2019/11/05	15:25:42	-9,590630	-35,841440	0,00	-	-	AL-2708907-B96861AD3528412CB708EEE9A3804EF7
		2019/11/05	15:25:42	-9,594660	-35,840780	0,00	-	-	AL-2708907-B96861AD3528412CB708EEE9A3804EF7
Coité do Noia	1	2019/11/09	15:53:51	-9,692130	-36,588760	0,00	-	-	AL-2700300-8CCE791A910A4318AEDCC536ABD99835
Colônia Leopoldina	1	2019/11/03	16:02:07	-8,939960	-35,777430	0,00	APA de Murici	Floresta Ombrófila	-
Coqueiro Seco	1	2019/11/05	15:25:42	-9,650260	-35,854860	0,00	-	-	AL-2707701-32A3B84B8EA644E995F14248B262CF6D
Estrela de Alagoas	1	2019/11/04	15:34:29	-9,420000	-36,820000	0,00	-	Transição Fitoecológica	-
Ibateguara	1	2019/11/07	22:04:30	-9,010000	-35,950000	0,00	APA de Murici	Floresta Ombrófila	-
Japaratinga	1	2019/11/06	16:00:00	-9,071180	-35,245820	0,00	-	Floresta Ombrófila	-
Palmeira dos Índios	1	2019/11/06	16:00:00	-9,382580	-36,576320	0,00	-	-	AL-2706307-0C57CF113BB04224B462A77853AE3D7B
Quebrangulo	1	2019/11/06	15:08:12	-9,347560	-36,470410	0,00	-	-	AL-2707602-D42B8AB77EF746508881E2245EE3DFF3
Santana do Ipanema	1	2019/11/05	15:25:42	-9,405170	-37,308030	0,00	-	-	AL-2708006-00881168B57940EDBDC0F064CD777C1C
São Miguel dos Milagres	1	2019/11/05	16:24:00	-9,259160	-35,378850	0,00	-	Floresta Ombrófila	AL-2708709-C3A25C35ACB140089E27DD837682778E