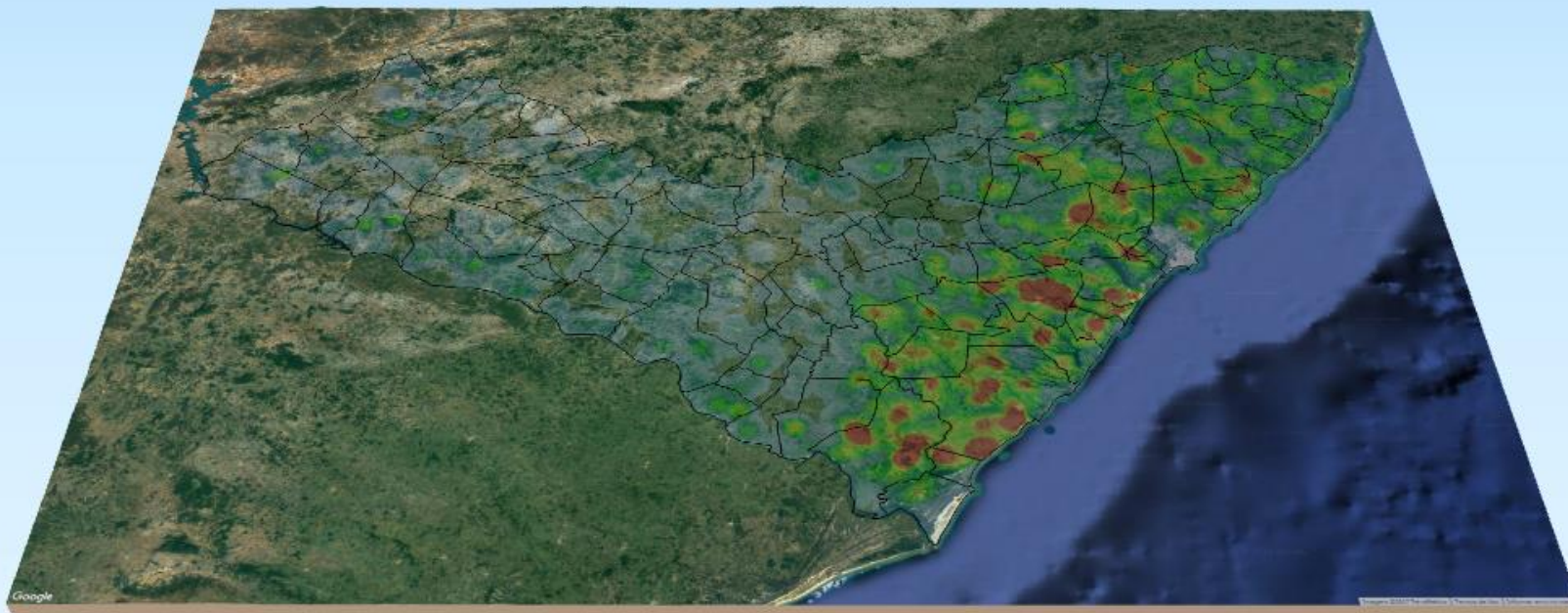


RELATÓRIO DE MONITORAMENTO DE FOCOS DE QUEIMADAS

20 a 26 de Dezembro de 2020



MONITORAMENTO DE FOCOS DE QUEIMADAS NO ESTADO DE ALAGOAS
RELATÓRIO TÉCNICO

JOSÉ RENAN VASCONCELOS CALHEIROS FILHO

Governador do Estado de Alagoas

FERNANDO SOARES PEREIRA

Secretário de Estado do Meio Ambiente e dos Recursos Hídricos

GUSTAVO RESSURREIÇÃO LOPES

Diretor-Presidente do Instituto do Meio Ambiente de Alagoas

LEONARDO LOPES DE AZEVEDO VIEIRA

Assessor Executivo de Gestão do
Instituto do Meio Ambiente de Alagoas

EPITÁCIO CORREIA DE FARIAS JÚNIOR

Gerente de Fauna, Flora e Unidades de Conservação do
Instituto do Meio Ambiente de Alagoas

DANIEL NIVALDO DA CONCEIÇÃO

Assessor Ambiental de Geoprocessamento do
Instituto do Meio Ambiente de Alagoas

RESUMO DAS OCORRÊNCIAS DOS FOCOS DE QUEIMADAS

20 a 26/12/2020

QUANTIDADE TOTAL DE FOCOS NO ESTADO: 344

QUANTIDADE DE FOCOS MONITORADOS¹: 214

QUANTIDADE DE FOCOS QUE AFETARAM UNIDADES DE CONSERVAÇÃO: 24

Área de Proteção Ambiental de Murici: 18

Área de Proteção Ambiental do Pratagy: 02

Reserva Extrativista de Jequiá da Praia: 02

Área de Proteção Ambiental Costa dos Corais: 01

Área de Proteção Ambiental Marituba do Peixe: 01

QUANTIDADE DE FOCOS QUE AFETARAM VEGETAÇÃO: 42

Caatinga: 04

Floresta Estacional: 13

Floresta Ombrófila: 18

Formações Pioneiras: 04

Transição Fitoecológica: 03

RANKING DOS 5 MUNICÍPIOS COM MAIOR QUANTIDADE DE REGISTROS DE FOCOS:

1- Coruripe: 59

2- Jequiá da Praia: 18

3- Jacuípe: 12

4- Teotônio Vilela: 12

5- Maragogi: 11

RANKING DOS 5 MUNICÍPIOS COM MENOR QUANTIDADE DE REGISTROS DE FOCOS:

1- Junqueiro: 01

2- Major Isidoro: 01

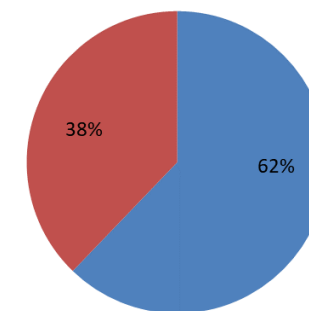
3- Messias: 01

4- Pilar: 01

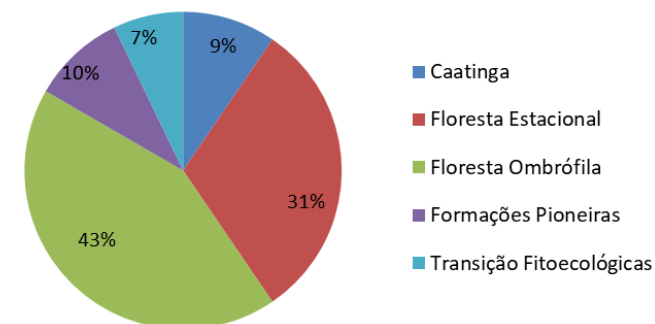
5- São Sebastião: 01

Relações dos Focos Monitorados em Relação ao Total Registrado

Focos Monitorados Focos Não Monitorados

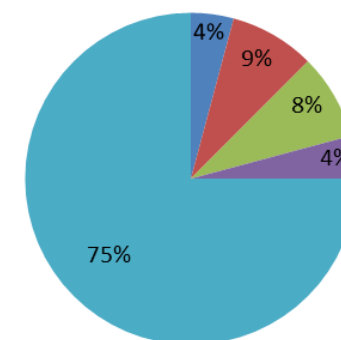


Tipos de Vegetação Afetados Pelos Focos



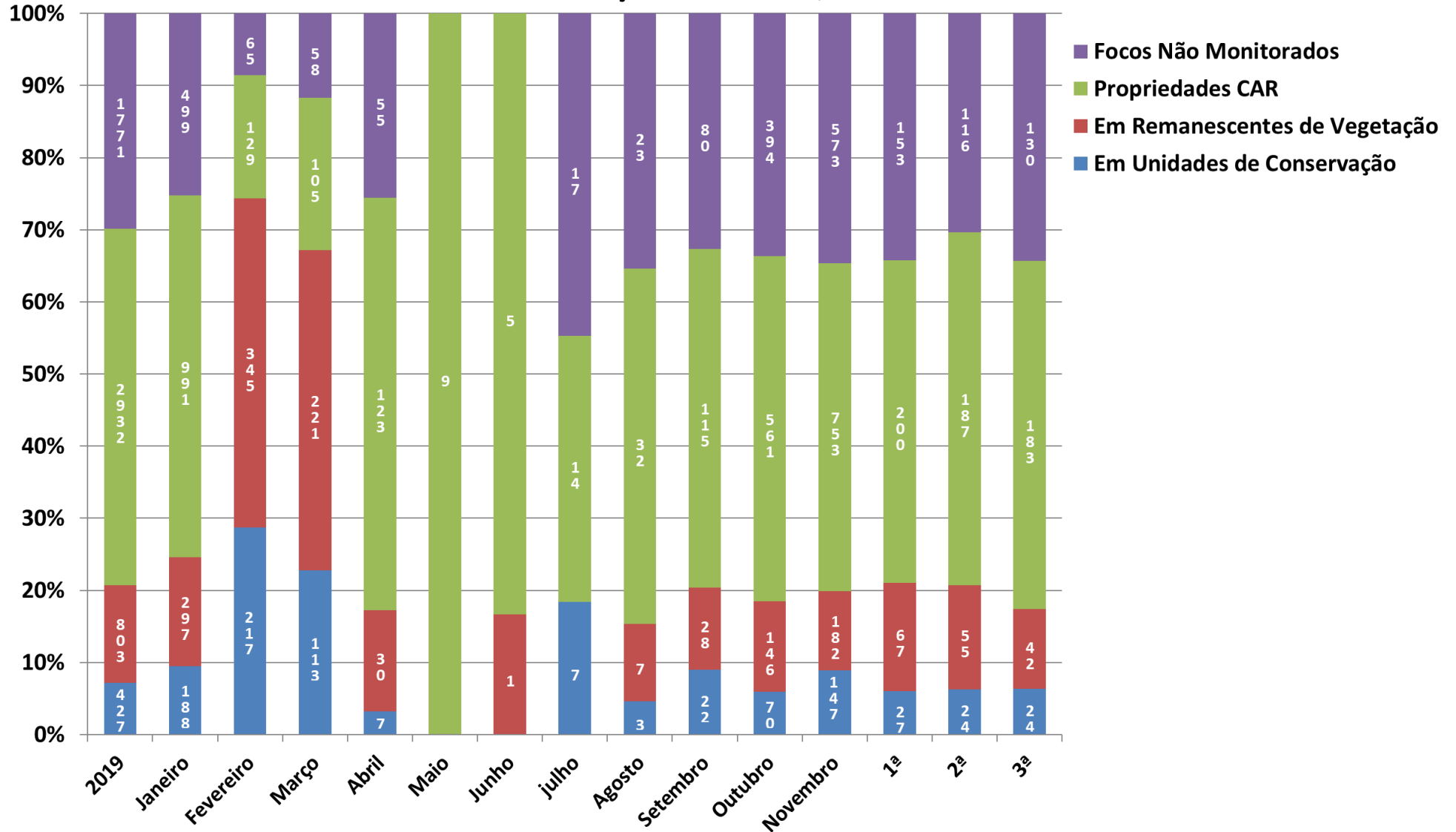
Unidades de Conservação Afetadas Pelos Focos

APA de Costa dos Corais RESEX de Jequiá APA do Pratagy
APA Marituba do Peixe APA de Murici

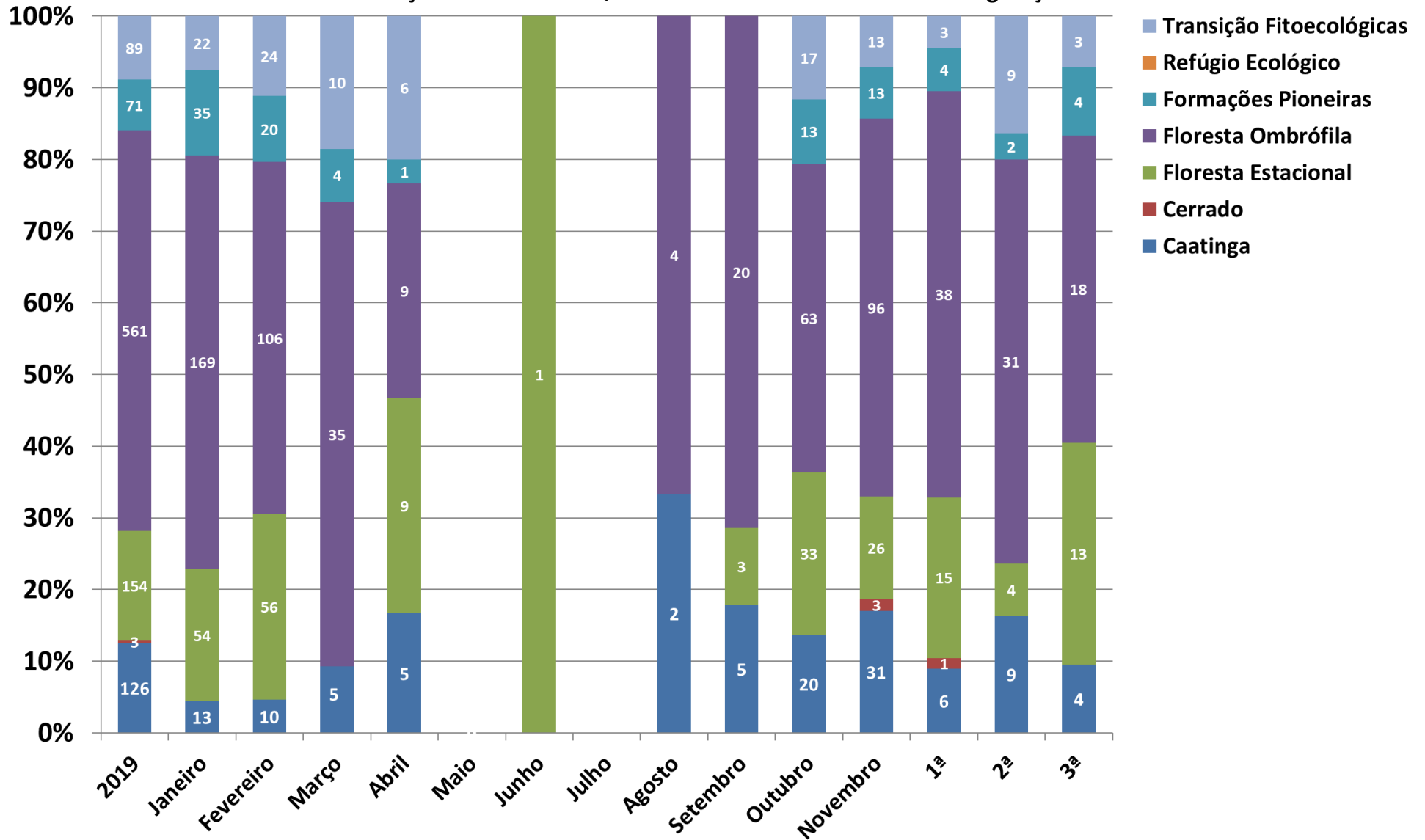


¹Focos monitorados correspondem àqueles que afetaram remanescentes de vegetação ou unidades de conservação, além das ocorrências identificadas nas propriedades rurais, segundo dados do Cadastro Ambiental Rural.

Evolução dos Focos de Queimadas



Evolução dos Focos de Queimadas em Remanescentes de Vegetação





INSTITUTO DO MEIO AMBIENTE
ESTADO DE ALAGOAS

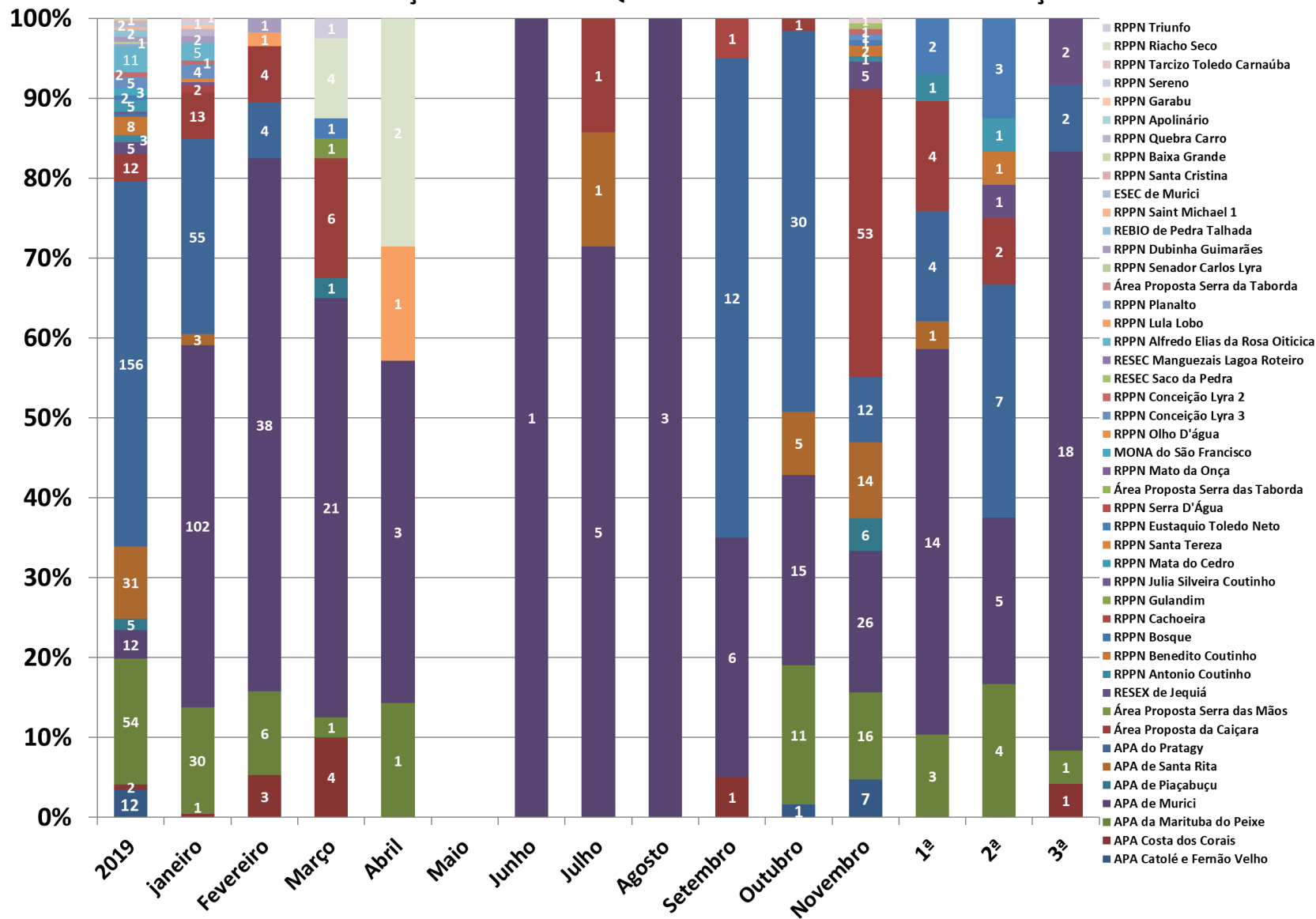
Av. Major Cícero de Góes Monteiro, 2197,
Mutange – CEP 57017-515 – Maceió, Alagoas.
Fone: 3315-1738/1778
Fax 3315-1732; www.ima.al.gov.

INSTITUTO DO MEIO AMBIENTE DE ALAGOAS ASSESSORIA AMBIENTAL DE GEOPROCESSAMENTO RELATÓRIO SEMANAL DE MONITORAMENTO DE FOCOS DE QUEIMADAS

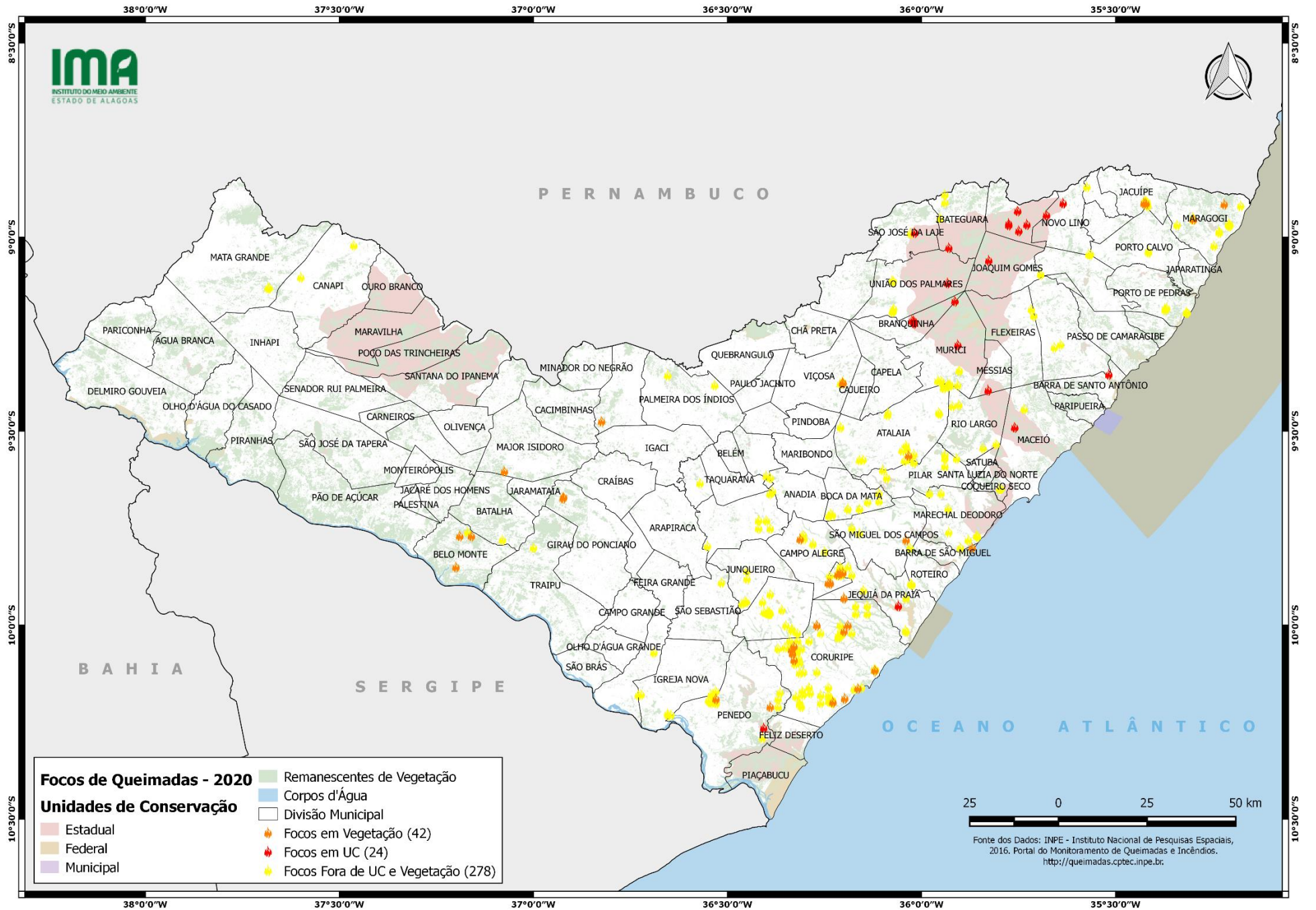
Página: 6

Relatório:
2020 20-26/12

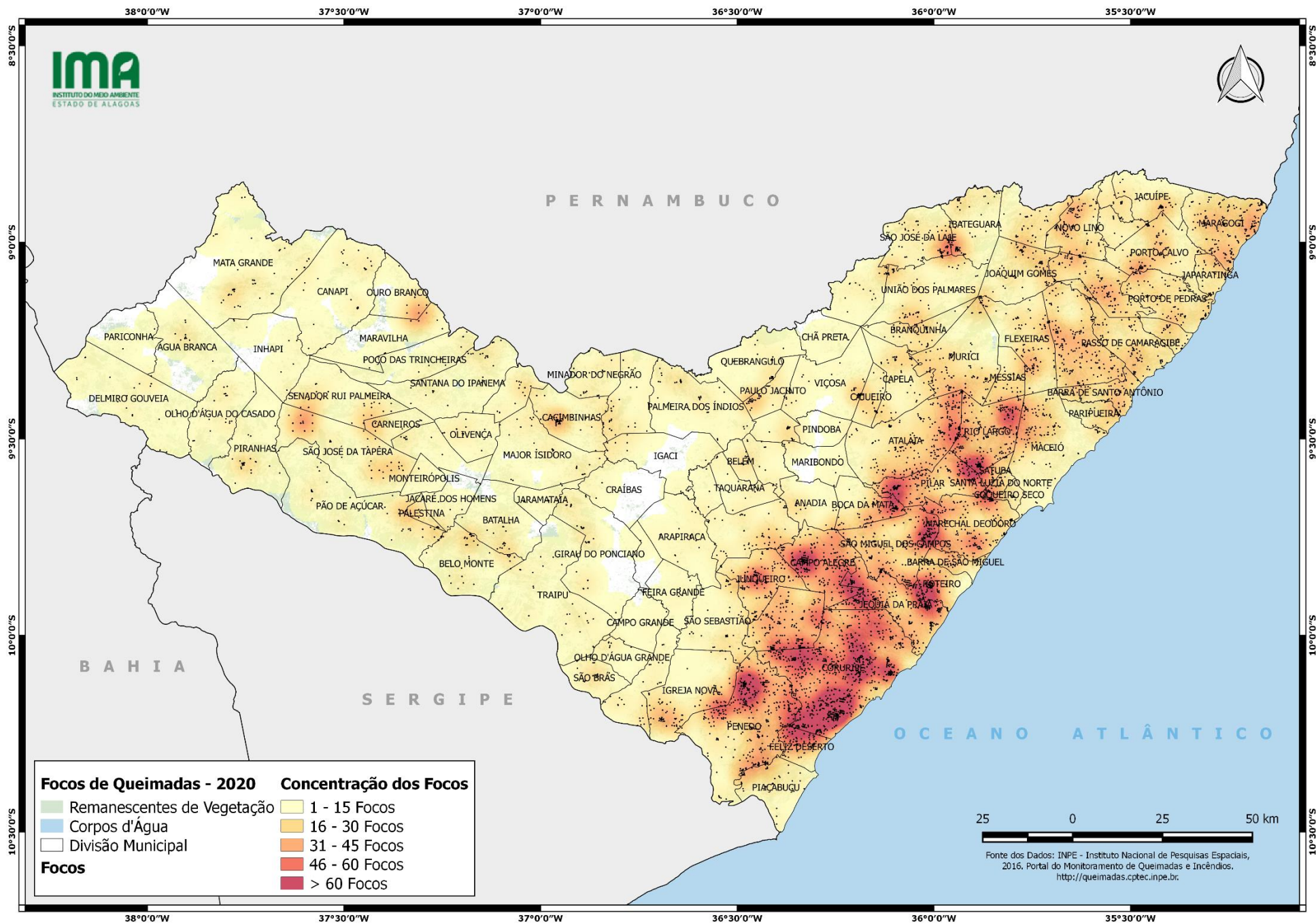
Evolução dos Focos de Queimadas em Unidades de Conservação



DISTRIBUIÇÃO ESPACIAL DOS FOCOS DE QUEIMADAS- 20 a 26/12/2020



CONCENTRAÇÃO DOS FOCOS DE QUEIMADAS – 01/01 a 26/12/2020



INSTITUTO DO MEIO AMBIENTE DE ALAGOAS
ASSESSORIA AMBIENTAL DE GEOPROCESSAMENTO
RELATÓRIO SEMANAL DE MONITORAMENTO DE FOCOS DE QUEIMADAS

MUNICÍPIO	QTD FOCOS	DATA (aaaammdd)	HORA GMT (hms)	LATITUDE	LONGITUDE	PRECIPITAÇÃO (mm)	UNIDADE DE CONSERVAÇÃO	TIPO DE VEGETAÇÃO AFETADA	CÓDIGO DA PROPRIEDADE DE OCORRÊNCIA DO FOCO DE QUEIMADA
Coruripe	59	2020/12/22	03:00:00	-10,190000	-36,228000	1,10	-	Formações Pioneiras	AL-2702306-02219D2AB15146E1903BB375E55EE02E
		2020/12/21	15:54:00	-10,180000	-36,198000	0,00	-	Formações Pioneiras	-
		2020/12/22	16:30:00	-10,110000	-36,120000	1,60	-	Formações Pioneiras	-
		2020/12/21	03:25:00	-10,010000	-36,200000	0,00	-	Floresta Ombrófila	-
		2020/12/21	05:34:25	-10,000000	-36,190000	0,00	-	Floresta Ombrófila	-
		2020/12/20	00:25:22	-10,070000	-36,332000	0,00	-	Floresta Estacional	AL-2702306-BC632E6717E94300B25C3A0087EA9FED
		2020/12/20	00:25:22	-10,060000	-36,335000	0,00	-	Floresta Estacional	AL-2702306-BC632E6717E94300B25C3A0087EA9FED
		2020/12/25	21:44:25	-10,000000	-36,270000	2,70	-	Floresta Estacional	AL-2702306-3C3E8A5D8F304FA2A819060418142AC8
		2020/12/26	20:24:24	-10,000000	-36,270000	0,20	-	Floresta Estacional	AL-2702306-3C3E8A5D8F304FA2A819060418142AC8
		2020/12/21	23:44:07	-10,050000	-36,328000	0,00	-	Floresta Estacional	AL-2702306-110CD37E0442406BA0D71F87C7D10832
		2020/12/20	00:25:14	-10,080000	-36,328000	0,00	-	Floresta Estacional	-
		2020/12/21	23:44:05	-10,160000	-36,164000	0,00	-	Floresta Estacional	-
		2020/12/21	02:34:25	-9,970000	-36,140000	0,00	-	-	AL-2703759-AA67B454D97A472DBB12352D78358166
		2020/12/21	02:44:26	-9,970000	-36,140000	0,00	-	-	AL-2703759-AA67B454D97A472DBB12352D78358166
		2020/12/26	20:54:25	-9,950000	-36,140000	0,30	-	-	AL-2703759-AA67B454D97A472DBB12352D78358166
		2020/12/21	02:04:24	-9,970000	-36,170000	0,00	-	-	AL-2703759-257F20390710401B9B9156D6FBCB0665
		2020/12/21	02:34:25	-9,970000	-36,170000	0,00	-	-	AL-2703759-257F20390710401B9B9156D6FBCB0665
		2020/12/21	02:44:26	-9,970000	-36,170000	0,00	-	-	AL-2703759-257F20390710401B9B9156D6FBCB0665
		2020/12/26	22:04:22	-10,200000	-36,260000	0,40	-	-	AL-2702306-E04242891CAFA7729B4083DD631C27D4
		2020/12/20	20:14:25	-10,060000	-36,370000	0,00	-	-	AL-2702306-C312FDAD0870437EB7107CBD3A21A778
		2020/12/20	00:25:14	-10,080000	-36,316000	0,00	-	-	AL-2702306-BC632E6717E94300B25C3A0087EA9FED
		2020/12/20	00:25:22	-10,060000	-36,323000	0,00	-	-	AL-2702306-BC632E6717E94300B25C3A0087EA9FED
		2020/12/20	00:25:22	-10,070000	-36,320000	0,00	-	-	AL-2702306-BC632E6717E94300B25C3A0087EA9FED
		2020/12/20	21:34:24	-10,120000	-36,270000	0,00	-	-	AL-2702306-BC632E6717E94300B25C3A0087EA9FED
		2020/12/21	00:34:24	-10,020000	-36,210000	0,00	-	-	AL-2702306-BC632E6717E94300B25C3A0087EA9FED
		2020/12/21	03:18:00	-10,030000	-36,215000	0,00	-	-	AL-2702306-BC632E6717E94300B25C3A0087EA9FED
		2020/12/21	03:18:00	-10,020000	-36,214000	0,00	-	-	AL-2702306-BC632E6717E94300B25C3A0087EA9FED
		2020/12/21	03:18:00	-10,020000	-36,214000	0,00	-	-	AL-2702306-BC632E6717E94300B25C3A0087EA9FED
		2020/12/21	03:18:00	-10,020000	-36,206000	0,00	-	-	AL-2702306-BC632E6717E94300B25C3A0087EA9FED
		2020/12/21	03:18:00	-10,020000	-36,207000	0,00	-	-	AL-2702306-BC632E6717E94300B25C3A0087EA9FED
		2020/12/21	03:18:00	-10,020000	-36,206000	0,00	-	-	AL-2702306-BC632E6717E94300B25C3A0087EA9FED
		2020/12/21	03:18:00	-10,020000	-36,209000	0,00	-	-	AL-2702306-BC632E6717E94300B25C3A0087EA9FED
		2020/12/21	03:54:24	-10,020000	-36,210000	0,00	-	-	AL-2702306-BC632E6717E94300B25C3A0087EA9FED
		2020/12/21	05:34:25	-10,020000	-36,210000	0,00	-	-	AL-2702306-BC632E6717E94300B25C3A0087EA9FED
2020/12/21	23:44:07	-10,050000	-36,338000	0,00	-	-	AL-2702306-BC632E6717E94300B25C3A0087EA9FED		
2020/12/24	01:54:26	-10,040000	-36,290000	2,50	-	-	AL-2702306-BC632E6717E94300B25C3A0087EA9FED		
2020/12/24	01:54:26	-10,060000	-36,310000	2,80	-	-	AL-2702306-BC632E6717E94300B25C3A0087EA9FED		
2020/12/25	01:34:23	-10,160000	-36,290000	0,80	-	-	AL-2702306-BC632E6717E94300B25C3A0087EA9FED		
2020/12/25	21:44:25	-10,020000	-36,260000	2,70	-	-	AL-2702306-BC632E6717E94300B25C3A0087EA9FED		



Av. Major Cícero de Góes Monteiro, 2197,
Mutange – CEP 57017-515– Maceió, Alagoas.
Fone: 3315-1738/1778
Fax 3315-1732; www.ima.al.gov.

INSTITUTO DO MEIO AMBIENTE DE ALAGOAS
ASSESSORIA AMBIENTAL DE GEOPROCESSAMENTO
RELATÓRIO SEMANAL DE MONITORAMENTO DE FOCOS DE QUEIMADAS

Página: 10

Relatório:
2020 20-26/12

		2020/12/25	22:24:25	-10,060000	-36,310000	1,90	-	-	AL-2702306-BC632E6717E94300B25C3A0087EA9FED
		2020/12/20	23:14:23	-10,180000	-36,240000	0,00	-	-	AL-2702306-BA8D015B9D4F45E18453B33B8DF4F210
		2020/12/26	22:04:25	-10,180000	-36,240000	0,40	-	-	AL-2702306-BA8D015B9D4F45E18453B33B8DF4F210
		2020/12/21	23:44:06	-10,120000	-36,314000	0,00	-	-	AL-2702306-721501D3881C45D99E403276198D90E3
		2020/12/26	20:54:25	-9,950000	-36,170000	0,20	-	-	AL-2702306-6AE7255467B54BAC9F3272C10771264B
		2020/12/20	00:25:14	-10,090000	-36,313000	0,00	-	-	AL-2702306-2255FA73EF494DE091B60B056902AF03
		2020/12/26	22:04:25	-10,180000	-36,260000	0,40	-	-	AL-2702306-1CE407CFDB78419D9D799F2F10EFB9DD
		2020/12/22	00:37:22	-10,180000	-36,323000	0,70	-	-	AL-2702306-17E95647D0AC44C1AE479C54AF8D5E03
		2020/12/26	20:44:23	-10,160000	-36,240000	0,40	-	-	AL-2702306-150094B45DD74433BDD853EED6DD04E7
		2020/12/24	01:44:24	-10,040000	-36,320000	2,50	-	-	AL-2702306-110CD37E0442406BA0D71F87C7D10832
		2020/12/25	22:24:25	-10,040000	-36,320000	2,00	-	-	AL-2702306-110CD37E0442406BA0D71F87C7D10832
		2020/12/20	23:14:23	-10,200000	-36,230000	0,00	-	-	AL-2702306-02219D2AB15146E1903BB375E55EE02E
		2020/12/22	03:00:00	-10,190000	-36,232000	1,10	-	-	AL-2702306-02219D2AB15146E1903BB375E55EE02E
		2020/12/22	03:00:00	-10,190000	-36,232000	1,10	-	-	AL-2702306-02219D2AB15146E1903BB375E55EE02E
		2020/12/22	03:00:00	-10,190000	-36,236000	1,10	-	-	AL-2702306-02219D2AB15146E1903BB375E55EE02E
		2020/12/22	03:00:00	-10,190000	-36,234000	1,10	-	-	AL-2702306-02219D2AB15146E1903BB375E55EE02E
		2020/12/22	03:00:00	-10,190000	-36,238000	1,10	-	-	AL-2702306-02219D2AB15146E1903BB375E55EE02E
		2020/12/22	03:54:00	-10,190000	-36,233000	1,10	-	-	AL-2702306-02219D2AB15146E1903BB375E55EE02E
		2020/12/22	03:54:00	-10,190000	-36,237000	1,10	-	-	AL-2702306-02219D2AB15146E1903BB375E55EE02E
		2020/12/26	22:04:22	-10,200000	-36,230000	0,40	-	-	AL-2702306-02219D2AB15146E1903BB375E55EE02E
		2020/12/20	16:12:00	-9,864000	-36,202000	0,00	-	Floresta Ombrófila	AL-2703759-F3C055DD08C24E4ABBCD08063CF33FA2
		2020/12/20	16:12:00	-9,866000	-36,210000	0,00	-	Floresta Ombrófila	AL-2703759-F3C055DD08C24E4ABBCD08063CF33FA2
		2020/12/20	22:14:26	-9,930000	-36,200000	0,00	-	Floresta Ombrófila	AL-2703759-A3733CEC1E1B4D13998AC3418231C62C
		2020/12/26	20:44:26	-9,930000	-36,200000	0,20	-	Floresta Ombrófila	AL-2703759-A3733CEC1E1B4D13998AC3418231C62C
		2020/12/20	16:35:00	-9,869000	-36,216000	0,00	-	Floresta Ombrófila	-
		2020/12/26	00:14:24	-9,950000	-36,060000	0,40	RESEX de Jequia	-	-
		2020/12/26	00:24:26	-9,950000	-36,060000	0,40	RESEX de Jequia	-	-
		2020/12/21	15:54:00	-9,892000	-36,028000	0,00	-	-	AL-2707800-9A5D0E4AA8CB436CA007055591776678
		2020/12/20	15:24:00	-9,867000	-36,207000	0,00	-	-	AL-2703759-F3C055DD08C24E4ABBCD08063CF33FA2
		2020/12/20	15:24:00	-9,866000	-36,202000	0,00	-	-	AL-2703759-F3C055DD08C24E4ABBCD08063CF33FA2
		2020/12/20	16:12:00	-9,865000	-36,206000	0,00	-	-	AL-2703759-F3C055DD08C24E4ABBCD08063CF33FA2
		2020/12/20	16:35:00	-9,868000	-36,208000	0,00	-	-	AL-2703759-F3C055DD08C24E4ABBCD08063CF33FA2
		2020/12/20	17:04:27	-9,870000	-36,210000	0,00	-	-	AL-2703759-F3C055DD08C24E4ABBCD08063CF33FA2
		2020/12/20	17:34:25	-9,870000	-36,210000	0,00	-	-	AL-2703759-F3C055DD08C24E4ABBCD08063CF33FA2
		2020/12/20	17:34:25	-9,850000	-36,190000	0,00	-	-	AL-2703759-B774391D7C8F4C61890AD4CD5DC8F75E
		2020/12/25	21:44:25	-9,910000	-36,150000	4,60	-	-	AL-2703759-805CFC090CC44D90B1D684FEF92F1E02
		2020/12/26	21:34:27	-9,910000	-36,150000	0,30	-	-	AL-2703759-805CFC090CC44D90B1D684FEF92F1E02
		2020/12/20	15:44:25	-9,870000	-36,180000	0,00	-	-	AL-2703759-0805D60E69F84BD99FB373C0A60DEEFA
		2020/12/21	15:06:00	-8,912000	-35,426000	0,00	-	Floresta Ombrófila	AL-2703502-6D0353B9EED240BD95FA55E89CD6DE7F
		2020/12/21	15:54:00	-8,913000	-35,421000	0,00	-	Floresta Ombrófila	-
		2020/12/21	15:06:00	-8,908000	-35,421000	0,00	-	-	AL-2703502-6D0353B9EED240BD95FA55E89CD6DE7F
		2020/12/21	15:06:00	-8,905000	-35,423000	0,00	-	-	AL-2703502-6D0353B9EED240BD95FA55E89CD6DE7F

Jequiá da Praia

18

Jacuípe

12



Av. Major Cícero de Góes Monteiro, 2197,
Mutange – CEP 57017-515– Maceió, Alagoas.
Fone: 3315-1738/1778
Fax 3315-1732; www.ima.al.gov.

INSTITUTO DO MEIO AMBIENTE DE ALAGOAS
ASSESSORIA AMBIENTAL DE GEOPROCESSAMENTO
RELATÓRIO SEMANAL DE MONITORAMENTO DE FOCOS DE QUEIMADAS

Página: 11

Relatório:
2020 20-26/12

		2020/12/21	15:06:00	-8,908000	-35,425000	0,00	-	-	AL-2703502-6D0353B9EED240BD95FA55E89CD6DE7F
		2020/12/21	15:06:00	-8,911000	-35,418000	0,00	-	-	AL-2703502-6D0353B9EED240BD95FA55E89CD6DE7F
		2020/12/21	15:06:00	-8,911000	-35,422000	0,00	-	-	AL-2703502-6D0353B9EED240BD95FA55E89CD6DE7F
		2020/12/21	15:40:00	-8,911000	-35,426000	0,00	-	-	AL-2703502-6D0353B9EED240BD95FA55E89CD6DE7F
		2020/12/21	15:40:00	-8,911000	-35,420000	0,00	-	-	AL-2703502-6D0353B9EED240BD95FA55E89CD6DE7F
		2020/12/21	15:54:00	-8,909000	-35,422000	0,00	-	-	AL-2703502-6D0353B9EED240BD95FA55E89CD6DE7F
		2020/12/21	15:54:00	-8,909000	-35,418000	0,00	-	-	AL-2703502-6D0353B9EED240BD95FA55E89CD6DE7F
		2020/12/21	15:54:00	-8,906000	-35,422000	0,00	-	-	AL-2703502-6D0353B9EED240BD95FA55E89CD6DE7F
Teotônio Vilela	12	2020/12/22	01:05:00	-9,965000	-36,396000	0,50	-	-	AL-2709152-CFE986A6FD0B431E81F486DAE048CB17
		2020/12/24	03:12:00	-9,970000	-36,393000	3,00	-	-	AL-2709152-CFE986A6FD0B431E81F486DAE048CB17
		2020/12/24	03:12:00	-9,969000	-36,397000	3,00	-	-	AL-2709152-CFE986A6FD0B431E81F486DAE048CB17
		2020/12/24	03:12:00	-9,966000	-36,392000	3,00	-	-	AL-2709152-CFE986A6FD0B431E81F486DAE048CB17
		2020/12/24	04:06:00	-9,969000	-36,390000	2,90	-	-	AL-2709152-CFE986A6FD0B431E81F486DAE048CB17
		2020/12/24	04:06:00	-9,969000	-36,394000	3,00	-	-	AL-2709152-5DF1BB6B17214481917AC89D4A1EE6B2
		2020/12/25	18:54:26	-9,920000	-36,390000	1,40	-	-	AL-2709152-2FAA221B669D4DE9A97498A8A8BC27E9
		2020/12/25	20:34:25	-10,000000	-36,350000	1,70	-	-	AL-2709152-1B0A7F0A856A47C1A6A19B799BDE21F1
		2020/12/25	19:54:26	-9,960000	-36,360000	1,70	-	-	AL-2709152-0D23BAF1B1F047F590D5A79D853D7888
		2020/12/22	03:54:00	-10,010000	-36,334000	0,60	-	-	AL-2702306-BC632E6717E94300B25C3A0087EA9FED
		2020/12/22	03:54:00	-10,000000	-36,334000	0,60	-	AL-2702306-BC632E6717E94300B25C3A0087EA9FED	
		2020/12/24	01:54:26	-10,020000	-36,320000	2,50	-	AL-2702306-BC632E6717E94300B25C3A0087EA9FED	
Maragogi	11	2020/12/23	15:18:00	-8,914000	-35,220000	2,60	-	Floresta Ombrófila	AL-2704500-5CD2E88E09714E719F031A2B8EF656FC
		2020/12/26	16:00:00	-8,953000	-35,299000	0,90	-	Floresta Ombrófila	-
		2020/12/21	15:54:00	-8,988000	-35,232000	0,00	-	-	AL-2704500-E911D9ED1968479FB0B321FC92611902
		2020/12/21	15:54:00	-8,984000	-35,233000	0,00	-	-	AL-2704500-E911D9ED1968479FB0B321FC92611902
		2020/12/24	03:12:00	-8,967000	-35,209000	2,20	-	-	AL-2704500-E614335ADB4F4002B1ECAD1086394330
		2020/12/24	03:12:00	-8,967000	-35,205000	2,30	-	-	AL-2704500-E614335ADB4F4002B1ECAD1086394330
		2020/12/24	04:06:00	-8,966000	-35,206000	2,20	-	-	AL-2704500-E614335ADB4F4002B1ECAD1086394330
		2020/12/24	04:06:00	-8,971000	-35,207000	2,20	-	-	AL-2704500-E614335ADB4F4002B1ECAD1086394330
		2020/12/26	16:00:00	-8,950000	-35,300000	0,90	-	-	AL-2704500-5DE921962A3E4B3685B1AAB0C9CB32FB
		2020/12/26	15:12:00	-8,919000	-35,177000	0,80	-	-	AL-2704500-37F525C187204AA39223E40456A1A5DD
		2020/12/21	15:54:00	-9,021000	-35,246000	0,00	-	AL-2704500-060CD39075BD47D8AF7EE01F351E8132	
Atalaia	10	2020/12/20	00:25:22	-9,562000	-36,033000	0,00	-	Floresta Ombrófila	AL-2700409-14F3CA599479424F98A747CB153533E3
		2020/12/22	03:54:00	-9,382000	-35,931000	0,20	-	-	AL-2705507-B688319B7C624109BEA24B8EB69D098D
		2020/12/22	03:54:00	-9,378000	-35,931000	0,20	-	-	AL-2705507-B688319B7C624109BEA24B8EB69D098D
		2020/12/22	03:00:00	-9,451000	-35,955000	0,60	-	-	AL-2700409-DAB0DA255C044ACEAF9EC375FB1F2BBE
		2020/12/22	03:54:00	-9,454000	-35,954000	0,60	-	-	AL-2700409-DAB0DA255C044ACEAF9EC375FB1F2BBE
		2020/12/20	00:34:27	-9,560000	-36,020000	0,00	-	-	AL-2700409-B52CE1B47FC94E5297935A1022A0D66F
		2020/12/21	00:25:00	-9,385000	-35,935000	0,00	-	-	AL-2700409-32EFCEAD90C54C159BBCBAEAF764B729
		2020/12/24	00:55:00	-9,574000	-36,160000	1,60	-	-	AL-2700409-0B3F330AB7CC4EEABFAC1096FC8F97E7
		2020/12/24	00:55:00	-9,573000	-36,151000	1,60	-	AL-2700409-0B3F330AB7CC4EEABFAC1096FC8F97E7	
		2020/12/20	00:25:29	-9,536000	-36,040000	0,00	-	AL-2700409-0007C42AA495474EACD8F89A17046A3C	
Penedo	10	2020/12/20	01:34:23	-10,190000	-36,530000	0,00	-	Floresta Estacional	AL-2706703-642A1D6AA7F0449BB463EEDDD2566190

**INSTITUTO DO MEIO AMBIENTE DE ALAGOAS
ASSESSORIA AMBIENTAL DE GEOPROCESSAMENTO
RELATÓRIO SEMANAL DE MONITORAMENTO DE FOCOS DE QUEIMADAS**

		2020/12/21	21:44:23	-10,210000	-36,390000	0,00	-	Floresta Estacional	AL-2706703-48FD64F10B704ABBB0104D0E15E3237F
		2020/12/21	12:50:00	-10,260000	-36,407000	0,00	APA da Marituba do Peixe	-	-
		2020/12/20	23:24:24	-10,190000	-36,370000	0,00	-	-	AL-2706703-DB896EC01B974A57898CE330C51F4549
		2020/12/22	03:54:00	-10,190000	-36,541000	0,00	-	-	AL-2706703-642A1D6AA7F0449BB463EEDDD2566190
		2020/12/22	03:54:00	-10,190000	-36,545000	0,00	-	-	AL-2706703-642A1D6AA7F0449BB463EEDDD2566190
		2020/12/22	04:10:00	-10,190000	-36,549000	0,00	-	-	AL-2706703-642A1D6AA7F0449BB463EEDDD2566190
		2020/12/22	04:10:00	-10,190000	-36,536000	0,00	-	-	AL-2706703-642A1D6AA7F0449BB463EEDDD2566190
		2020/12/22	04:10:00	-10,190000	-36,542000	0,00	-	-	AL-2706703-642A1D6AA7F0449BB463EEDDD2566190
		2020/12/22	04:10:00	-10,200000	-36,529000	0,00	-	-	AL-2706703-642A1D6AA7F0449BB463EEDDD2566190
Branquinha	6	2020/12/20	15:24:00	-9,221000	-36,019000	0,00	APA de Murici	Floresta Estacional	AL-2701100-9A91A36C664C41648B0A4B23E97DC092
		2020/12/20	16:12:00	-9,219000	-36,019000	0,00	APA de Murici	Floresta Estacional	AL-2701100-9A91A36C664C41648B0A4B23E97DC092
		2020/12/21	15:54:00	-9,164000	-35,914000	0,00	APA de Murici	-	AL-2705507-AE154D3BF3044EBFA74DD044236C055A
		2020/12/20	15:24:00	-9,216000	-36,019000	0,00	APA de Murici	-	-
		2020/12/20	16:12:00	-9,215000	-36,020000	0,00	APA de Murici	-	-
		2020/12/20	16:12:00	-9,215000	-36,024000	0,00	APA de Murici	-	-
Igreja Nova	6	2020/12/22	03:00:00	-10,170000	-36,542000	0,00	-	-	AL-2706703-642A1D6AA7F0449BB463EEDDD2566190
		2020/12/22	03:00:00	-10,170000	-36,538000	0,00	-	-	AL-2706703-642A1D6AA7F0449BB463EEDDD2566190
		2020/12/20	00:14:24	-10,170000	-36,530000	0,00	-	-	AL-2703205-B9DC03406BF64085B9D644A1509CD965
		2020/12/21	04:12:00	-10,230000	-36,645000	0,00	-	-	AL-2703205-4A7665445826452BBD4F1F2BDA5E3DF0
		2020/12/21	15:54:00	-10,230000	-36,654000	0,00	-	-	AL-2703205-4A7665445826452BBD4F1F2BDA5E3DF0
Colônia Leopoldina	5	2020/12/21	15:54:00	-10,220000	-36,654000	0,00	-	-	AL-2703205-4A7665445826452BBD4F1F2BDA5E3DF0
		2020/12/20	15:24:00	-8,983000	-35,749000	0,00	APA de Murici	-	-
		2020/12/22	15:36:00	-8,967000	-35,728000	0,00	APA de Murici	-	-
		2020/12/22	16:30:00	-8,968000	-35,775000	0,00	APA de Murici	-	-
		2020/12/22	16:30:00	-8,965000	-35,775000	0,00	APA de Murici	-	-
Murici	5	2020/12/26	16:00:00	-8,932000	-35,752000	0,10	APA de Murici	-	-
		2020/12/20	16:12:00	-9,277000	-35,906000	0,00	APA de Murici	-	AL-2705507-6C6998D5F893454CB918D731071D8E4F
		2020/12/21	00:25:00	-9,381000	-35,907000	0,00	-	-	AL-2705507-B688319B7C624109BEA24B8EB69D098D
		2020/12/21	12:50:00	-9,344000	-35,903000	0,00	-	-	AL-2705507-5776400797904054854FDA3B1BA1F420
		2020/12/21	15:54:00	-9,343000	-35,903000	0,00	-	-	AL-2705507-5776400797904054854FDA3B1BA1F420
Rio Largo	5	2020/12/26	00:40:00	-9,379000	-35,944000	0,00	-	-	AL-2700409-8B8719DBF23E4F0291062C7F069DB520
		2020/12/21	15:54:00	-9,543000	-35,841000	0,00	-	-	AL-2707701-32A3B84B8EA644E995F14248B262CF6D
		2020/12/26	20:04:27	-9,570000	-35,910000	0,10	-	-	AL-2707701-32A3B84B8EA644E995F14248B262CF6D
		2020/12/20	01:20:00	-9,432000	-35,904000	0,00	-	-	AL-2707701-0D6106C1C20B4D7190A94AB4F0BD703E
		2020/12/22	03:54:00	-9,383000	-35,927000	0,20	-	-	AL-2705507-B688319B7C624109BEA24B8EB69D098D
Boca da Mata	4	2020/12/22	03:54:00	-9,379000	-35,926000	0,20	-	-	AL-2705507-B688319B7C624109BEA24B8EB69D098D
		2020/12/25	21:44:28	-9,700000	-36,160000	1,10	-	-	AL-2701001-E008A2154AE14E28AFF7E3F99040291C
		2020/12/25	21:54:26	-9,700000	-36,160000	1,10	-	-	AL-2701001-E008A2154AE14E28AFF7E3F99040291C
		2020/12/25	21:44:28	-9,700000	-36,190000	1,00	-	-	AL-2701001-422FCD200C11475A93161EAE5351D848
Campo Alegre	4	2020/12/25	21:54:26	-9,700000	-36,190000	1,00	-	-	AL-2701001-422FCD200C11475A93161EAE5351D848
		2020/12/21	04:12:00	-9,890000	-36,240000	0,00	-	Floresta Ombrófila	AL-2701407-9EBBF24A792C48CAB76025FEC6C56817
		2020/12/21	04:12:00	-9,890000	-36,235000	0,00	-	Floresta Ombrófila	-

INSTITUTO DO MEIO AMBIENTE DE ALAGOAS
ASSESSORIA AMBIENTAL DE GEOPROCESSAMENTO
RELATÓRIO SEMANAL DE MONITORAMENTO DE FOCOS DE QUEIMADAS

		2020/12/21	04:12:00	-9,891000	-36,235000	0,00	-	Floresta Ombrófila	-
		2020/12/22	01:05:00	-9,778000	-36,313000	0,80	-	Floresta Ombrófila	-
Viçosa	4	2020/12/21	15:06:00	-9,375000	-36,203000	0,00	-	Floresta Estacional	AL-2709400-CDE60005A78F4505B2CD8BC930C092C8
		2020/12/21	15:54:00	-9,375000	-36,202000	0,00	-	Floresta Estacional	AL-2709400-CDE60005A78F4505B2CD8BC930C092C8
		2020/12/21	15:54:00	-9,372000	-36,203000	0,00	-	-	AL-2709400-CDE60005A78F4505B2CD8BC930C092C8
		2020/12/21	15:40:00	-9,377000	-36,209000	0,00	-	-	AL-2709400-AC38415C417B4B9E9BF1CD6FEAA53FD3
Belo Monte	3	2020/12/21	22:04:25	-9,850000	-37,200000	0,00	-	Caatinga	-
		2020/12/25	20:14:25	-9,770000	-37,160000	0,40	-	Caatinga	-
		2020/12/25	20:14:25	-9,770000	-37,190000	0,60	-	Caatinga	-
Ibateguara	3	2020/12/22	01:05:00	-9,027000	-35,930000	0,00	APA de Murici	-	-
		2020/12/20	21:54:32	-8,910000	-35,940000	0,00	-	-	AL-2703007-6ABE100325ED405C91DEC8775144640E
		2020/12/21	22:24:33	-8,890000	-35,940000	0,00	-	-	AL-2703007-1D5AD1D5209C47B4A0503E1027F82609
Limoeiro de Anadia	3	2020/12/26	22:44:27	-9,750000	-36,390000	0,00	-	-	AL-2704203-97C1E5719700495694EFA6528DA9AC6A
		2020/12/21	00:25:00	-9,796000	-36,552000	0,00	-	-	AL-2704203-D8A67EDC695547348E2AA190987A3A52
		2020/12/26	22:44:27	-9,750000	-36,420000	0,00	-	-	AL-2704203-183C586EC39848F8A89A5C09FCE9D534
Novo Lino	3	2020/12/21	23:44:24	-8,912000	-35,635000	0,00	APA de Murici	-	AL-2705606-2228F839449E4B9BA1A1ECDE249413A0
		2020/12/21	15:54:00	-8,942000	-35,678000	0,00	APA de Murici	-	-
		2020/12/20	15:24:00	-9,044000	-35,569000	0,00	-	-	AL-2705101-38EB1C58D3E94FACB77E4CF93476C47B
São Miguel dos Campos	3	2020/12/20	23:04:27	-9,780000	-36,040000	0,00	-	Floresta Ombrófila	AL-2708600-F349410C37314A2B8176E4AD43A1F498
		2020/12/20	23:04:27	-9,800000	-36,030000	0,00	-	-	AL-2708600-F349410C37314A2B8176E4AD43A1F498
		2020/12/21	23:44:12	-9,762000	-36,160000	0,00	-	-	AL-2708600-F18133EBC58B490FA1F4B076EFFF95E
União dos Palmares	3	2020/12/21	15:54:00	-9,117000	-35,933000	0,00	APA de Murici	-	-
		2020/12/22	03:00:00	-9,113000	-36,072000	0,50	-	-	AL-2709301-1092DFEB13E248ACB50A743788594E38
		2020/12/22	03:00:00	-9,112000	-36,076000	0,50	-	-	AL-2709301-1092DFEB13E248ACB50A743788594E38
Marechal Deodoro	3	2020/12/26	19:34:26	-9,760000	-35,930000	0,30	-	-	AL-2704708-DF8650582B074EE5A1C1EBFF4C06DCB6
		2020/12/22	03:54:00	-9,700000	-35,931000	0,60	-	-	AL-2704708-CFC3D1750BF347548BF2EBABE7FBDB96
		2020/12/21	22:54:26	-9,800000	-35,900000	0,00	-	-	AL-2704708-149AAFDBF9174A50BB634986ECD4AD83
Flexeiras	2	2020/12/21	15:54:00	-9,185000	-35,717000	0,00	-	-	AL-2708501-D6D5E0EACC1A45368CA59DA3944810EA
		2020/12/21	15:54:00	-9,202000	-35,710000	0,00	-	-	AL-2702801-6644390A984D4ED68376FE023FCF7543
Girau do Ponciano	2	2020/12/26	15:12:00	-9,669000	-36,922000	0,00	-	Transição Fitoecológica	AL-2702900-C02FA2B28B4040EE9702117DAA46292E
		2020/12/26	15:12:00	-9,672000	-36,923000	0,00	-	Transição Fitoecológica	AL-2702900-C02FA2B28B4040EE9702117DAA46292E
Maceió	2	2020/12/20	20:44:29	-9,490000	-35,760000	0,00	APA do Pratagy	Floresta Ombrófila	AL-2707701-5B438BA0F9F24FBA88DE0BAE747FC3A4
		2020/12/20	03:42:00	-9,442000	-35,735000	0,00	-	-	AL-2704302-03A7EC48FD4A472F97427B86DAB1F07C
Porto Real do Colégio	2	2020/12/22	17:24:24	-10,070000	-36,690000	0,30	-	-	AL-2707503-D7DA4667A0684F4FA6AF2E8304B7D5B6
		2020/12/22	01:04:25	-10,180000	-36,730000	0,30	-	-	AL-2707503-7601C8C78B2A4254931458FBE087CACC
São José da Laje	2	2020/12/22	01:05:00	-8,988000	-36,018000	0,20	APA de Murici	-	AL-2708303-49C2203134274D84A180D69A4DA9ADDB
		2020/12/22	01:05:00	-8,990000	-36,029000	0,20	-	-	AL-2708303-52D69B375FB644DD9BFA030521A77134
São Luiz do Quitunde	2	2020/12/20	16:12:00	-9,276000	-35,641000	0,00	-	-	AL-2708501-F53F4F5DD9AF410AB1F30525F1E58F45
		2020/12/20	16:12:00	-9,283000	-35,658000	0,00	-	-	AL-2708501-F53F4F5DD9AF410AB1F30525F1E58F45
Barra De Santo Antônio	1	2020/12/21	15:54:00	-9,353000	-35,517000	0,00	APA Costa dos Corais	-	AL-2708501-7D792C6428DD4A9CB97ED130A79CF038
Barra De São Miguel	1	2020/12/21	22:54:26	-9,800000	-35,870000	0,00	-	Formações Pioneiras	-
Campestre	1	2020/12/22	15:36:00	-8,870000	-35,574000	0,10	-	-	AL-2701357-872E0B2BD376413F9C52E7165D3BE340



Av. Major Cícero de Góes Monteiro, 2197,
Mutange – CEP 57017-515– Maceió, Alagoas.
Fone: 3315-1738/1778
Fax 3315-1732; www.ima.al.gov.

INSTITUTO DO MEIO AMBIENTE DE ALAGOAS
ASSESSORIA AMBIENTAL DE GEOPROCESSAMENTO
RELATÓRIO SEMANAL DE MONITORAMENTO DE FOCOS DE QUEIMADAS

Página: 14

Relatório:
2020 20-26/12

Estrela De Alagoas	1	2020/12/20	15:24:00	-9,474000	-36,824000	0,00	-	Transição Fitoecológica	AL-2702553-B84E116C5EF1454FB6873AC22A2BAEEC
Joaquim Gomes	1	2020/12/21	15:54:00	-9,059000	-35,827000	0,00	APA de Murici	-	AL-2703809-48C951B847D140FCABAB3944B9ECF8A9
Junqueiro	1	2020/12/21	20:24:26	-9,860000	-36,450000	0,00	-	-	AL-2704005-88AE4418AB3C426BB86B2FBB074CB831
Major Isidoro	1	2020/12/21	15:54:00	-9,603000	-37,075000	0,00	-	Caatinga	-
Messias	1	2020/12/21	03:18:00	-9,394000	-35,828000	0,00	APA do Pratagy	-	AL-2707701-AA6B44D04B7143F4A11C8E200CB1A9DD
Pilar	1	2020/12/26	20:04:27	-9,570000	-35,940000	0,10	-	-	AL-2707701-32A3B84B8EA644E995F14248B262CF6D
São Sebastiao	1	2020/12/21	12:50:00	-9,890000	-36,516000	0,00	-	-	AL-2708808-EC7D65ED01E741CDBD29D6F33356AB52