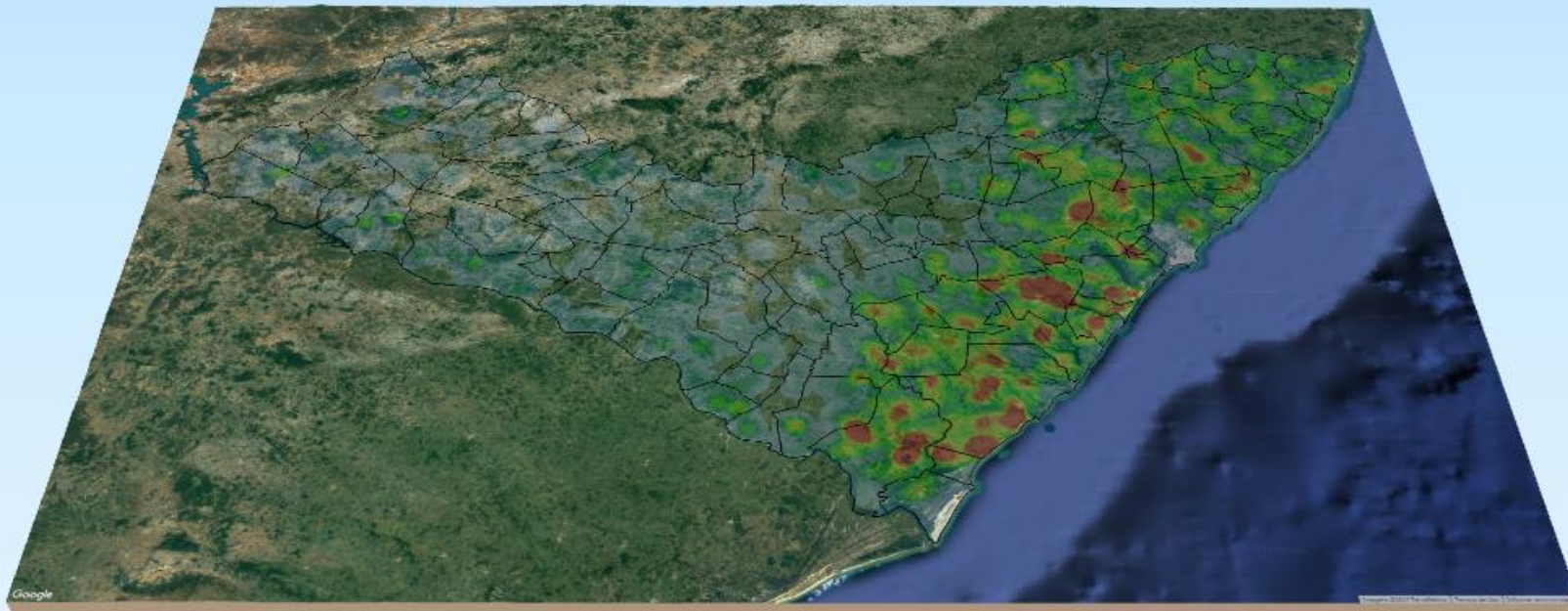


RELATÓRIO DE MONITORAMENTO DE FOCOS DE QUEIMADAS

21 a 27 de Fevereiro de 2021



MONITORAMENTO DE FOCOS DE QUEIMADAS NO ESTADO DE ALAGOAS
RELATÓRIO TÉCNICO

JOSÉ RENAN VASCONCELOS CALHEIROS FILHO

Governador do Estado de Alagoas

FERNANDO SOARES PEREIRA

Secretário de Estado do Meio Ambiente e dos Recursos Hídricos

GUSTAVO RESSURREIÇÃO LOPES

Diretor-Presidente do Instituto do Meio Ambiente de Alagoas

IVENS BARBOZA LEÃO

Assessor Executivo de Gestão do
Instituto do Meio Ambiente de Alagoas

EPITÁCIO CORREIA DE FARIAS JÚNIOR

Gerente de Fauna, Flora e Unidades de Conservação do
Instituto do Meio Ambiente de Alagoas

DANIEL NIVALDO DA CONCEIÇÃO

Assessor Ambiental de Geoprocessamento do
Instituto do Meio Ambiente de Alagoas

RESUMO DAS OCORRÊNCIAS DOS FOCOS DE QUEIMADAS

21 a 27/02/2021

QUANTIDADE TOTAL DE FOCOS NO ESTADO: 495

QUANTIDADE DE FOCOS MONITORADOS¹: 321

QUANTIDADE DE FOCOS QUE AFETARAM UNIDADES DE CONSERVAÇÃO: 21

Área de Proteção Ambiental de Murici: 07

Área de Proteção Ambiental da Marituba do Peixe: 10

Reserva Particular do Patrimônio Natural Conceição Lyra 3: 07

Área Proposta Serra da Caiçara: 01

Reserva Particular do Patrimônio Natural Benedito Coutinho: 01

Reserva Particular do Patrimônio Natural Quebra Carro: 01

QUANTIDADE DE FOCOS QUE AFETARAM VEGETAÇÃO: 97

Caatinga: 13

Floresta Estacional: 29

Floresta Ombrófila: 37

Formações Pioneiras: 12

Transição Fitoecológica: 06

RANKING DOS 5 MUNICÍPIOS COM MAIOR QUANTIDADE DE REGISTROS DE FOCOS:

1-Coruripe: 92

2-São Miguel dos Campos: 37

3- Penedo: 34

4-Jequiá da Praia: 24

5-Teotônio Vilela: 14

RANKING DOS 5 MUNICÍPIOS COM MENOR QUANTIDADE DE REGISTROS DE FOCOS:

1-Cajueiro: 01

2-Campo Grande: 01

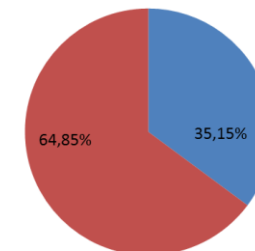
3-Canapi: 01

4-Igaci: 01

5-Inhapi: 01

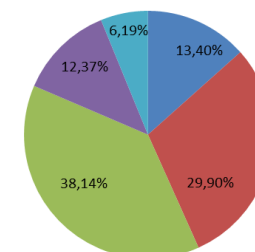
Relações dos Focos Monitorados em Relação ao Total Registrado

Focos Monitorados Focos Não Monitorados



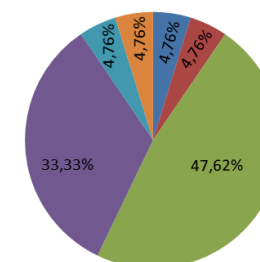
Tipos de Vegetação Afetados Pelos Focos

Caatinga Floresta Estacional
Floresta Ombrófila Formações Pioneiras
Transição Fitoecológicas



Unidades de Conservação Afetadas Pelos Focos

Área Proposta Serra da Caiçara RPPN Quebra Carro
APA Marituba do Peixe APA de Murici
RPPN Benedito Coutinho RPPN Conceição Lyra 3



¹Focos monitorados correspondem àqueles que afetaram remanescentes de vegetação ou unidades de conservação, além das ocorrências identificadas nas propriedades rurais, segundo dados do Cadastro Ambiental Rural.



INSTITUTO DO MEIO AMBIENTE
ESTADO DE ALAGOAS

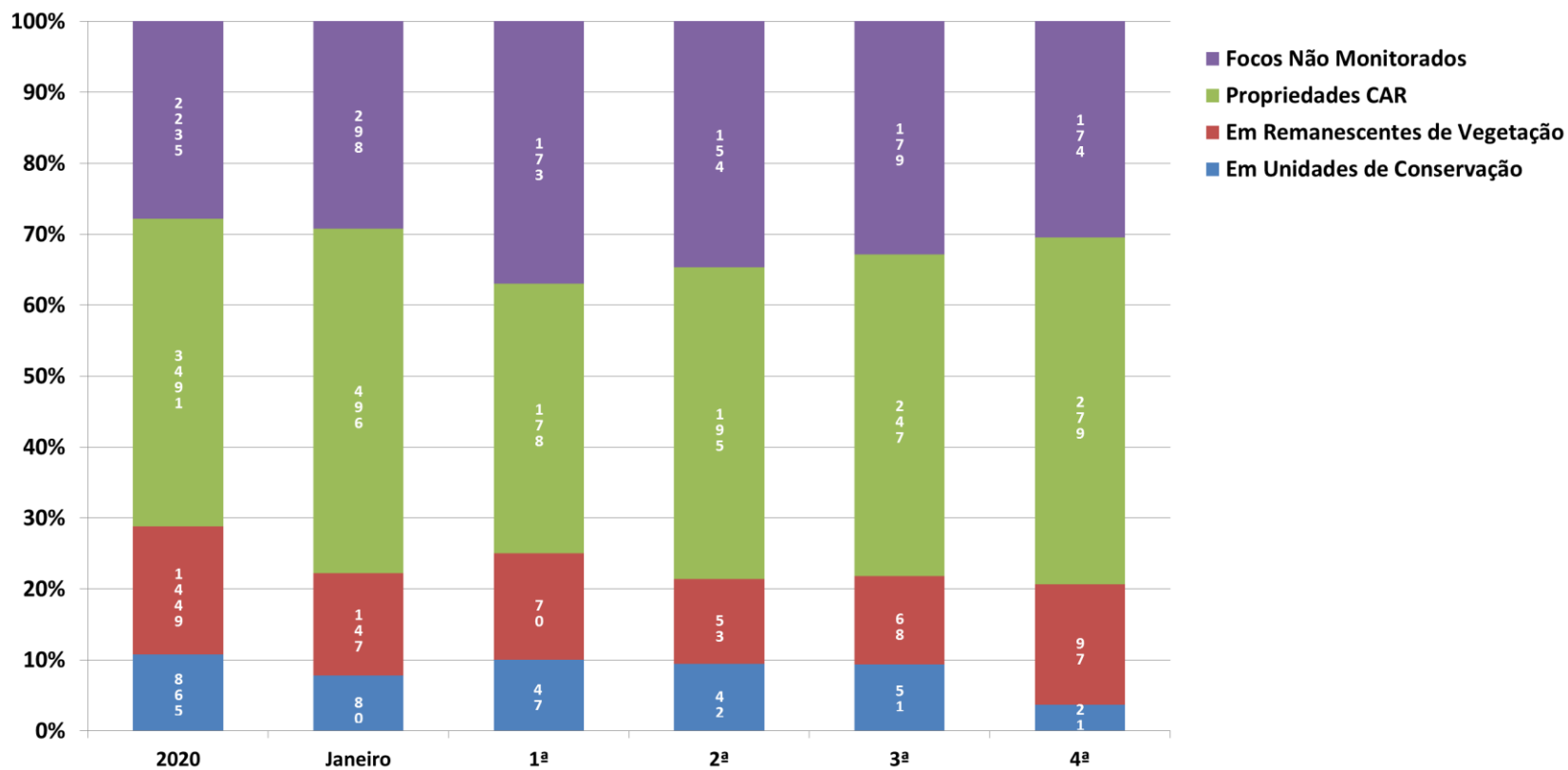
Av. Major Cícero de Góes Monteiro, 2197,
Mutange – CEP 57017-515– Maceió, Alagoas.
Fone: 3315-1738/1778
Fax 3315-1732; www.ima.al.gov.

INSTITUTO DO MEIO AMBIENTE DE ALAGOAS ASSESSORIA AMBIENTAL DE GEOPROCESSAMENTO RELATÓRIO SEMANAL DE MONITORAMENTO DE FOCOS DE QUEIMADAS

Página: 4

Relatório:
2021 21-27/02

Evolução dos Focos de Queimadas





INSTITUTO DO MEIO AMBIENTE
ESTADO DE ALAGOAS

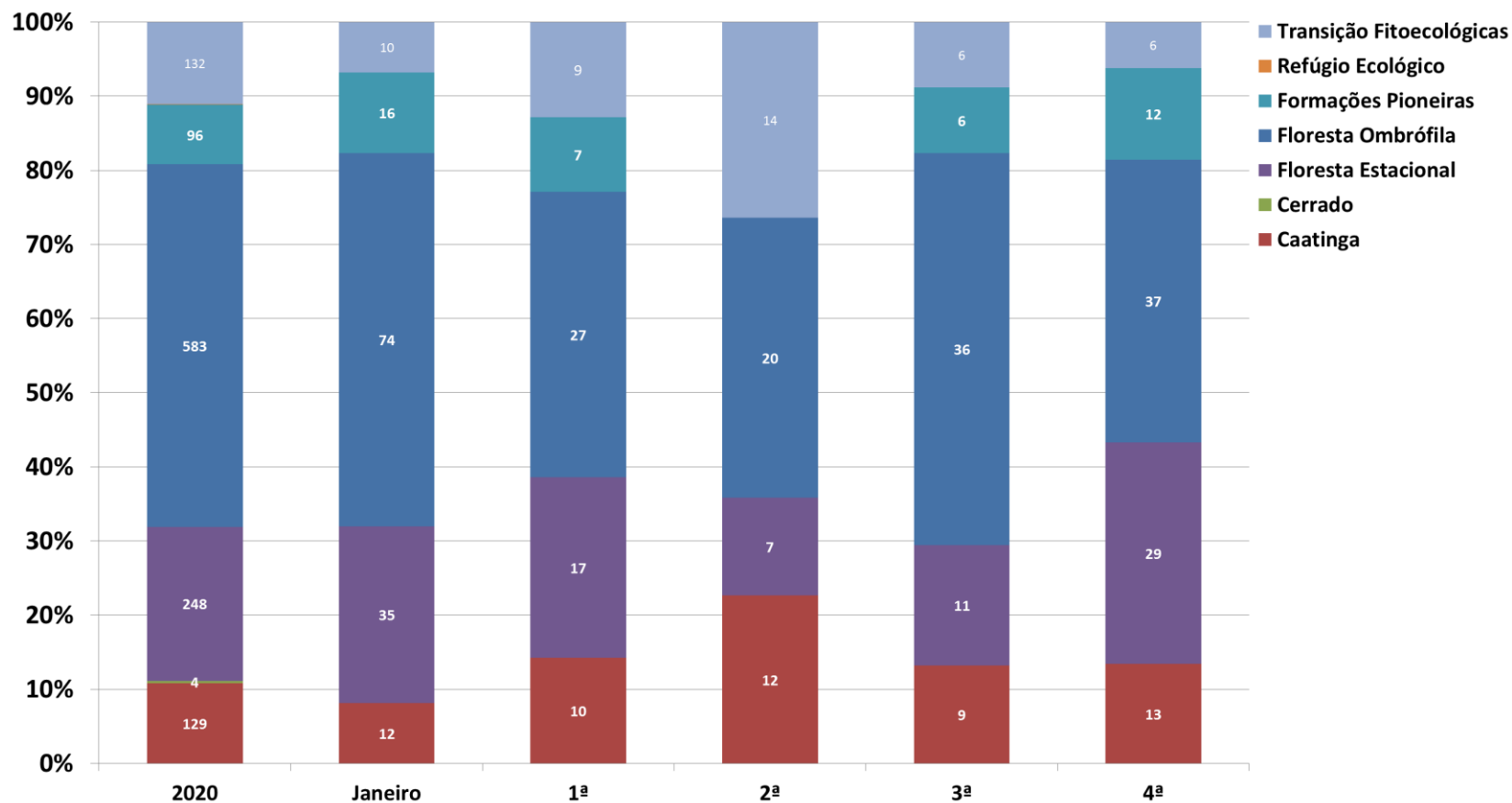
Av. Major Cícero de Góes Monteiro, 2197,
Mutange – CEP 57017-515– Maceió, Alagoas.
Fone: 3315-1738/1778
Fax 3315-1732; www.ima.al.gov.

INSTITUTO DO MEIO AMBIENTE DE ALAGOAS ASSESSORIA AMBIENTAL DE GEOPROCESSAMENTO RELATÓRIO SEMANAL DE MONITORAMENTO DE FOCOS DE QUEIMADAS

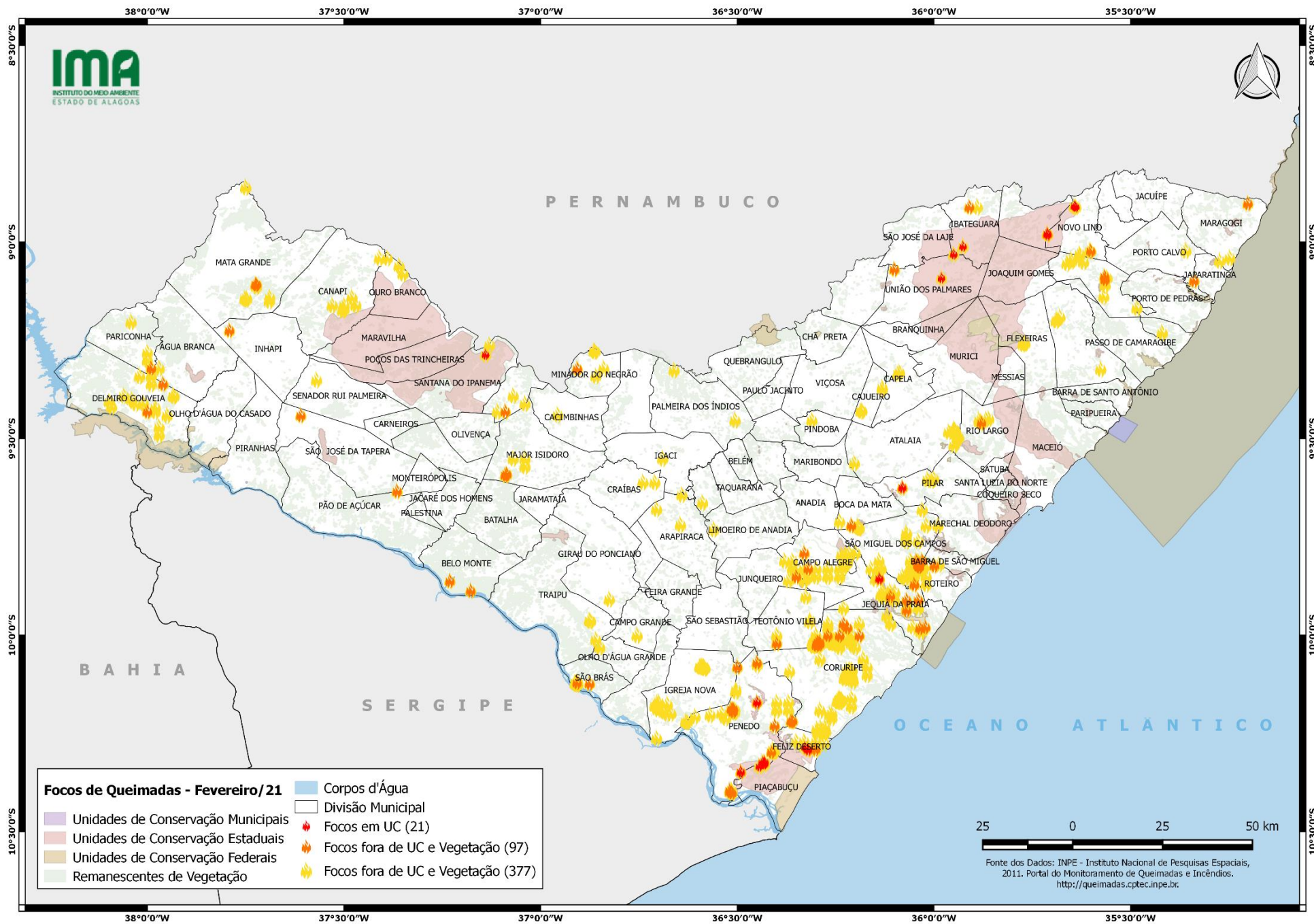
Página: 5

Relatório:
2021 21-27/02

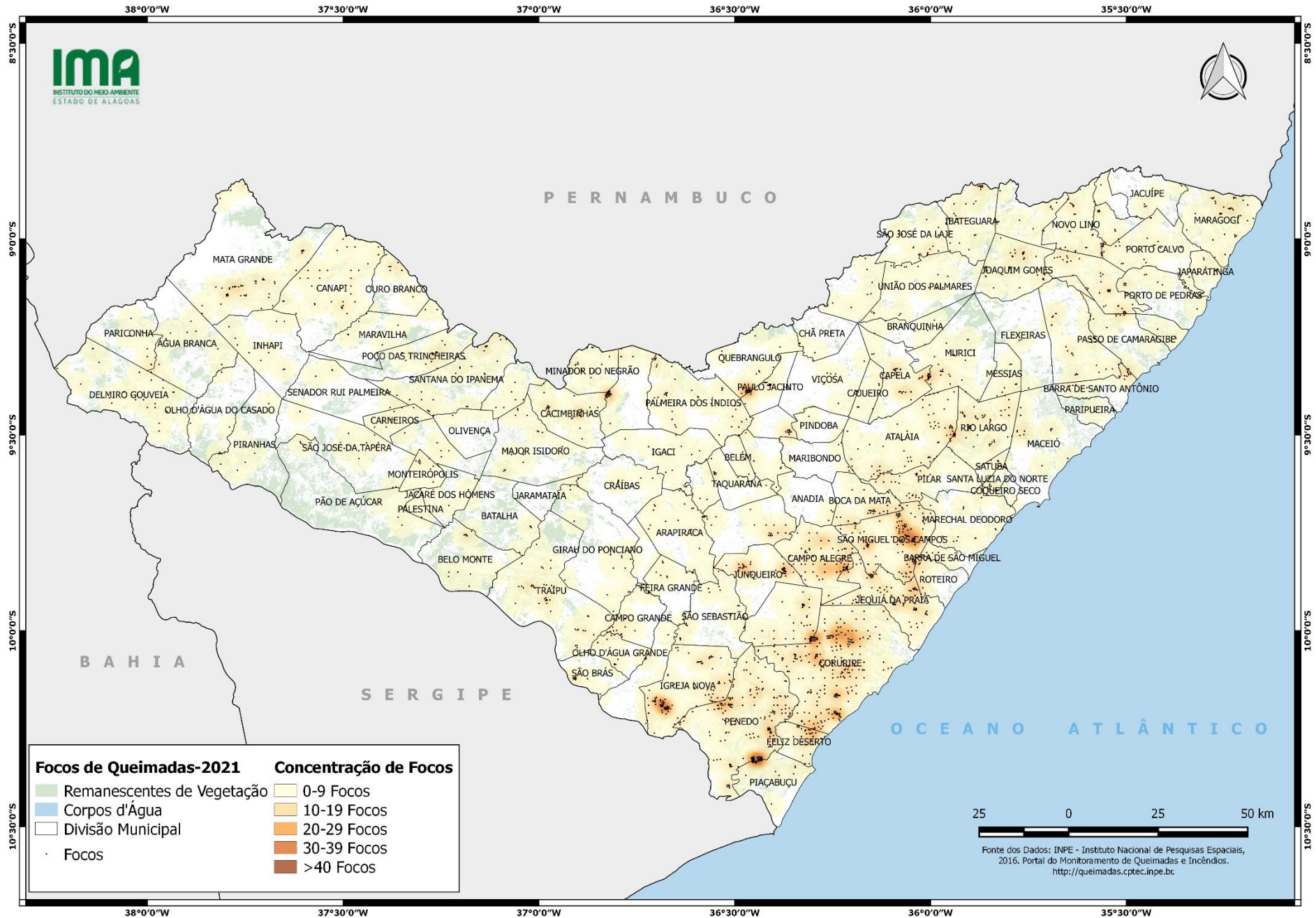
Evolução dos Focos de Queimadas em Remanescentes de Vegetação



DISTRIBUIÇÃO ESPACIAL DOS FOCOS DE QUEIMADAS- 21 a 27/01/2021



CONCENTRAÇÃO DOS FOCOS DE QUEIMADAS – 01/01 a 27/02/2021



**INSTITUTO DO MEIO AMBIENTE DE ALAGOAS
ASSESSORIA AMBIENTAL DE GEOPROCESSAMENTO
RELATÓRIO SEMANAL DE MONITORAMENTO DE FOCOS DE QUEIMADAS**

MUNICÍPIO	QTD FOCOS	DATA (aaaaammdd)	HORA GMT (hms)	LATITUDE	LONGITUDE	PRECIPITAÇÃO (mm)	UNIDADE DE CONSERVAÇÃO	TIPO DE VEGETAÇÃO AFETADA	CÓDIGO DA PROPRIEDADE DE OCORRÊNCIA DO FOCO DE QUEIMADA	
Coruripe	92	2021/02/23	00:04:25	-9,980000	-36,220000	0,00	-	Floresta Ombrófila	-	
		2021/02/23	00:04:25	-10,000000	-36,190000	0,00	-	Floresta Ombrófila	-	
		2021/02/23	00:04:26	-9,970000	-36,230000	0,00	-	Floresta Ombrófila	-	
		2021/02/23	01:24:24	-10,160000	-36,240000	0,00	-	-	AL-2702306-150094B45DD74433BDD853EED6DD04E7	
		2021/02/24	03:00:00	-10,160000	-36,242000	0,00	-	-	AL-2702306-150094B45DD74433BDD853EED6DD04E7	
		2021/02/24	03:00:00	-10,160000	-36,246000	0,00	-	-	AL-2702306-150094B45DD74433BDD853EED6DD04E7	
		2021/02/24	03:00:00	-10,160000	-36,239000	0,00	-	-	AL-2702306-150094B45DD74433BDD853EED6DD04E7	
		2021/02/24	03:00:00	-10,160000	-36,242000	0,00	-	-	AL-2702306-150094B45DD74433BDD853EED6DD04E7	
		2021/02/24	03:00:00	-10,160000	-36,237000	0,00	-	-	AL-2702306-150094B45DD74433BDD853EED6DD04E7	
		2021/02/24	03:00:00	-10,160000	-36,241000	0,00	-	-	AL-2702306-150094B45DD74433BDD853EED6DD04E7	
		2021/02/26	21:44:24	-10,210000	-36,260000	0,20	-	-	AL-2702306-24FC2BD04D2C43CFA7BA2E9AC15037B4	
		2021/02/24	21:04:26	-10,000000	-36,270000	0,00	-	-	Floresta Estacional	AL-2702306-3C3E8A5D8F304FA2A819060418142AC8
		2021/02/24	23:04:25	-10,020000	-36,290000	0,00	-	-	Floresta Estacional	AL-2702306-3C3E8A5D8F304FA2A819060418142AC8
		2021/02/26	04:06:00	-10,020000	-36,299000	0,00	-	-	Floresta Estacional	AL-2702306-3C3E8A5D8F304FA2A819060418142AC8
		2021/02/26	04:06:00	-10,020000	-36,294000	0,00	-	-	Floresta Estacional	AL-2702306-3C3E8A5D8F304FA2A819060418142AC8
		2021/02/26	04:06:00	-10,020000	-36,298000	0,00	-	-	Floresta Estacional	AL-2702306-3C3E8A5D8F304FA2A819060418142AC8
		2021/02/26	04:06:00	-10,010000	-36,290000	0,00	-	-	Floresta Estacional	AL-2702306-3C3E8A5D8F304FA2A819060418142AC8
		2021/02/26	04:06:00	-10,010000	-36,294000	0,00	-	-	Floresta Estacional	AL-2702306-3C3E8A5D8F304FA2A819060418142AC8
		2021/02/26	21:44:25	-10,020000	-36,290000	0,00	-	-	Floresta Estacional	AL-2702306-3C3E8A5D8F304FA2A819060418142AC8
		2021/02/27	00:54:25	-10,020000	-36,290000	0,00	-	-	Floresta Estacional	AL-2702306-3C3E8A5D8F304FA2A819060418142AC8
		2021/02/27	01:04:25	-10,020000	-36,290000	0,00	-	-	Floresta Estacional	AL-2702306-3C3E8A5D8F304FA2A819060418142AC8
		2021/02/27	22:24:25	-10,020000	-36,290000	0,00	-	-	Floresta Estacional	AL-2702306-3C3E8A5D8F304FA2A819060418142AC8
		2021/02/23	00:04:26	-9,970000	-36,190000	0,00	-	-	-	AL-2702306-559113734041401B8B841D232C66483C
		2021/02/27	21:25:12	-10,240000	-36,295000	0,00	-	-	-	AL-2702306-75521375B2AB46A5A0F26231ECAECBB2
		2021/02/27	21:25:12	-10,230000	-36,298000	0,00	-	-	-	AL-2702306-86F57618194B4DB38B86638F6449AB14
		2021/02/24	21:04:25	-9,980000	-36,270000	0,00	-	-	-	AL-2702306-9252861206A9A2D8A5F9FB6EA35F73E
		2021/02/21	21:34:24	-10,080000	-36,170000	0,00	-	-	-	AL-2702306-BC632E6717E94300B25C3A0087EA9FED
		2021/02/22	02:48:00	-10,090000	-36,211000	-	-	-	-	AL-2702306-BC632E6717E94300B25C3A0087EA9FED
		2021/02/22	02:48:00	-10,090000	-36,217000	-	-	-	-	AL-2702306-BC632E6717E94300B25C3A0087EA9FED
		2021/02/22	02:48:00	-10,090000	-36,215000	-	-	-	-	AL-2702306-BC632E6717E94300B25C3A0087EA9FED
		2021/02/22	02:48:00	-10,080000	-36,221000	-	-	-	-	AL-2702306-BC632E6717E94300B25C3A0087EA9FED
		2021/02/22	02:48:00	-10,080000	-36,214000	-	-	-	-	AL-2702306-BC632E6717E94300B25C3A0087EA9FED
		2021/02/22	03:42:00	-10,100000	-36,210000	-	-	-	-	AL-2702306-BC632E6717E94300B25C3A0087EA9FED
		2021/02/22	19:04:24	-10,060000	-36,290000	-	-	-	-	AL-2702306-BC632E6717E94300B25C3A0087EA9FED
2021/02/22	23:54:25	-10,020000	-36,240000	-	-	-	-	AL-2702306-BC632E6717E94300B25C3A0087EA9FED		
2021/02/24	01:54:25	-10,060000	-36,180000	0,00	-	-	-	AL-2702306-BC632E6717E94300B25C3A0087EA9FED		
2021/02/24	03:54:00	-10,100000	-36,224000	0,00	-	-	-	AL-2702306-BC632E6717E94300B25C3A0087EA9FED		
2021/02/24	05:54:25	-10,020000	-36,210000	0,00	-	-	-	AL-2702306-BC632E6717E94300B25C3A0087EA9FED		
2021/02/24	22:24:25	-10,020000	-36,240000	0,00	-	-	-	AL-2702306-BC632E6717E94300B25C3A0087EA9FED		

**INSTITUTO DO MEIO AMBIENTE DE ALAGOAS
ASSESSORIA AMBIENTAL DE GEOPROCESSAMENTO
RELATÓRIO SEMANAL DE MONITORAMENTO DE FOCOS DE QUEIMADAS**

2021/02/24	22:24:25	-10,020000	-36,210000	0,00	-	-	AL-2702306-BC632E6717E94300B25C3A0087EA9FED
2021/02/25	15:18:00	-10,010000	-36,260000	0,00	-	-	AL-2702306-BC632E6717E94300B25C3A0087EA9FED
2021/02/25	15:18:00	-10,010000	-36,254000	0,00	-	-	AL-2702306-BC632E6717E94300B25C3A0087EA9FED
2021/02/25	15:18:00	-10,010000	-36,256000	0,00	-	-	AL-2702306-BC632E6717E94300B25C3A0087EA9FED
2021/02/25	15:18:00	-10,010000	-36,251000	0,00	-	-	AL-2702306-BC632E6717E94300B25C3A0087EA9FED
2021/02/25	15:18:00	-10,010000	-36,263000	0,00	-	-	AL-2702306-BC632E6717E94300B25C3A0087EA9FED
2021/02/25	15:18:00	-10,020000	-36,289000	0,00	-	-	AL-2702306-BC632E6717E94300B25C3A0087EA9FED
2021/02/25	15:18:00	-10,010000	-36,250000	0,00	-	-	AL-2702306-BC632E6717E94300B25C3A0087EA9FED
2021/02/25	15:18:00	-10,010000	-36,257000	0,00	-	-	AL-2702306-BC632E6717E94300B25C3A0087EA9FED
2021/02/25	15:18:00	-10,010000	-36,263000	0,00	-	-	AL-2702306-BC632E6717E94300B25C3A0087EA9FED
2021/02/25	15:18:00	-10,010000	-36,259000	0,00	-	-	AL-2702306-BC632E6717E94300B25C3A0087EA9FED
2021/02/25	15:30:00	-10,010000	-36,248000	0,00	-	-	AL-2702306-BC632E6717E94300B25C3A0087EA9FED
2021/02/25	15:30:00	-10,010000	-36,241000	0,00	-	-	AL-2702306-BC632E6717E94300B25C3A0087EA9FED
2021/02/25	15:30:00	-10,010000	-36,218000	0,00	-	-	AL-2702306-BC632E6717E94300B25C3A0087EA9FED
2021/02/25	21:24:25	-10,020000	-36,240000	0,00	-	-	AL-2702306-BC632E6717E94300B25C3A0087EA9FED
2021/02/25	21:24:25	-10,020000	-36,210000	0,00	-	-	AL-2702306-BC632E6717E94300B25C3A0087EA9FED
2021/02/25	21:34:25	-10,020000	-36,240000	0,00	-	-	AL-2702306-BC632E6717E94300B25C3A0087EA9FED
2021/02/25	21:54:25	-10,020000	-36,240000	0,00	-	-	AL-2702306-BC632E6717E94300B25C3A0087EA9FED
2021/02/25	22:04:25	-10,020000	-36,240000	0,00	-	-	AL-2702306-BC632E6717E94300B25C3A0087EA9FED
2021/02/25	22:04:25	-10,020000	-36,210000	0,00	-	-	AL-2702306-BC632E6717E94300B25C3A0087EA9FED
2021/02/25	22:04:26	-10,030000	-36,200000	0,00	-	-	AL-2702306-BC632E6717E94300B25C3A0087EA9FED
2021/02/25	22:04:26	-10,030000	-36,240000	0,00	-	-	AL-2702306-BC632E6717E94300B25C3A0087EA9FED
2021/02/26	04:06:00	-10,020000	-36,295000	0,00	-	-	AL-2702306-BC632E6717E94300B25C3A0087EA9FED
2021/02/26	04:06:00	-10,020000	-36,303000	0,00	-	-	AL-2702306-BC632E6717E94300B25C3A0087EA9FED
2021/02/26	04:06:00	-10,020000	-36,302000	0,00	-	-	AL-2702306-BC632E6717E94300B25C3A0087EA9FED
2021/02/26	04:06:00	-10,010000	-36,298000	0,00	-	-	AL-2702306-BC632E6717E94300B25C3A0087EA9FED
2021/02/26	03:55:00	-10,010000	-36,296000	0,00	-	Floresta Estacional	AL-2702306-BC632E6717E94300B25C3A0087EA9FED
2021/02/26	04:06:00	-10,020000	-36,290000	0,00	-	Floresta Estacional	AL-2702306-BC632E6717E94300B25C3A0087EA9FED
2021/02/22	01:34:25	-10,000000	-36,240000	-	-	Floresta Ombrófila	AL-2702306-BC632E6717E94300B25C3A0087EA9FED
2021/02/22	22:04:25	-10,000000	-36,240000	-	-	Floresta Ombrófila	AL-2702306-BC632E6717E94300B25C3A0087EA9FED
2021/02/23	00:34:25	-10,000000	-36,240000	0,00	-	Floresta Ombrófila	AL-2702306-BC632E6717E94300B25C3A0087EA9FED
2021/02/24	22:24:25	-10,000000	-36,240000	0,00	-	Floresta Ombrófila	AL-2702306-BC632E6717E94300B25C3A0087EA9FED
2021/02/24	23:14:25	-10,000000	-36,240000	0,00	-	Floresta Ombrófila	AL-2702306-BC632E6717E94300B25C3A0087EA9FED
2021/02/25	22:04:26	-10,000000	-36,240000	0,00	-	Floresta Ombrófila	AL-2702306-BC632E6717E94300B25C3A0087EA9FED
2021/02/21	22:34:24	-10,190000	-36,290000	0,00	-	-	AL-2702306-BEEA7D1B831D4B0AACBBF634AEA3380F
2021/02/25	21:44:24	-10,190000	-36,290000	0,00	-	-	AL-2702306-BEEA7D1B831D4B0AACBBF634AEA3380F
2021/02/26	21:44:24	-10,190000	-36,290000	0,10	-	-	AL-2702306-BEEA7D1B831D4B0AACBBF634AEA3380F
2021/02/25	21:14:25	-9,970000	-36,110000	0,00	-	-	AL-2702306-CAE2669BF8C24ECFAEC69DD5A433E993
2021/02/25	21:24:25	-9,970000	-36,110000	0,00	-	-	AL-2702306-CAE2669BF8C24ECFAEC69DD5A433E993
2021/02/23	15:54:00	-10,110000	-36,205000	0,00	-	-	AL-2702306-DEA9804A9DC3407F935089051432D8A3
2021/02/25	21:44:24	-10,200000	-36,260000	0,00	-	-	AL-2702306-E04242891CAF47729B4083DD631C27D4
2021/02/26	20:44:23	-10,250000	-36,280000	0,30	-	-	AL-2702306-E04242891CAF47729B4083DD631C27D4



Av. Major Cícero de Góes Monteiro, 2197,
Mutange – CEP 57017-515– Maceió, Alagoas.
Fone: 3315-1738/1778
Fax 3315-1732; www.ima.al.gov.

INSTITUTO DO MEIO AMBIENTE DE ALAGOAS
ASSESSORIA AMBIENTAL DE GEOPROCESSAMENTO
RELATÓRIO SEMANAL DE MONITORAMENTO DE FOCOS DE QUEIMADAS

Página: 11

Relatório:
2021 21-27/02

		2021/02/27	21:25:12	-10,200000	-36,265000	0,00	-	-	AL-2702306-E04242891CAF47729B4083DD631C27D4
		2021/02/27	21:25:12	-10,240000	-36,285000	0,00	-	-	AL-2702306-E04242891CAF47729B4083DD631C27D4
		2021/02/27	21:25:12	-10,240000	-36,275000	0,00	-	-	AL-2702306-E04242891CAF47729B4083DD631C27D4
		2021/02/27	21:25:12	-10,230000	-36,277000	0,00	-	-	AL-2702306-E04242891CAF47729B4083DD631C27D4
		2021/02/27	21:25:12	-10,230000	-36,288000	0,00	-	-	AL-2702306-E04242891CAF47729B4083DD631C27D4
		2021/02/27	15:44:24	-10,180000	-36,210000	0,00	-	-	AL-2702306-F6F79537852542B7B895456475ED4911
		2021/02/24	03:00:00	-10,160000	-36,238000	0,00	-	-	AL-2702306-F76D8DD794CB4CCFA0B1F0C7A6CF8189
		2021/02/24	03:00:00	-10,160000	-36,234000	0,00	-	-	AL-2702306-F76D8DD794CB4CCFA0B1F0C7A6CF8189
		2021/02/25	21:04:25	-9,950000	-36,120000	0,00	-	-	AL-2703759-AC4E0DCEFD0C47D79E64751EC342622F
		2021/02/25	21:14:25	-9,950000	-36,120000	0,00	-	-	AL-2703759-AC4E0DCEFD0C47D79E64751EC342622F
		2021/02/25	21:24:25	-9,950000	-36,120000	0,00	-	-	AL-2703759-AC4E0DCEFD0C47D79E64751EC342622F
		2021/02/21	15:42:00	-9,849000	-36,145000	0,00	-	-	AL-2703759-805CFC090CC44D90B1D684FEF92F1E02
		2021/02/26	23:54:26	-9,830000	-36,140000	0,00	-	-	AL-2703759-805CFC090CC44D90B1D684FEF92F1E02
		2021/02/27	21:25:18	-9,857000	-36,149000	0,00	-	-	AL-2703759-805CFC090CC44D90B1D684FEF92F1E02
		2021/02/27	23:36:47	-9,829000	-36,134000	0,00	-	-	AL-2703759-805CFC090CC44D90B1D684FEF92F1E02
		2021/02/26	21:54:27	-9,720000	-36,020000	0,00	-	-	AL-2708600-0907FDC66E4E41ABA5A853BF94CC2A67
		2021/02/26	23:54:26	-9,830000	-36,160000	0,00	-	-	AL-2708600-320ADC8B52C44E05AE36AFDC991F08BA
		2021/02/21	20:34:26	-9,850000	-36,050000	0,00	-	-	AL-2708600-3823F5C1B3024EC4B750A5D286200C2F
		2021/02/23	04:12:00	-9,830000	-36,039000	0,00	-	-	AL-2708600-3823F5C1B3024EC4B750A5D286200C2F
		2021/02/21	20:14:26	-9,870000	-36,050000	0,00	-	Floresta Ombrófila	AL-2708600-56D50171EDD04493899AF4766CDBC3E4
		2021/02/21	20:34:26	-9,870000	-36,050000	0,00	-	Floresta Ombrófila	AL-2708600-56D50171EDD04493899AF4766CDBC3E4
		2021/02/26	00:55:00	-9,748000	-36,071000	0,00	-	-	AL-2708600-5CBC121A7C0C40B9BF644F4D5E72F886
		2021/02/26	23:44:26	-9,740000	-36,070000	0,00	-	-	AL-2708600-5CBC121A7C0C40B9BF644F4D5E72F886
		2021/02/26	23:54:27	-9,740000	-36,070000	0,00	-	-	AL-2708600-5CBC121A7C0C40B9BF644F4D5E72F886
		2021/02/27	22:44:26	-9,740000	-36,070000	0,00	-	-	AL-2708600-5CBC121A7C0C40B9BF644F4D5E72F886
		2021/02/21	20:34:26	-9,850000	-36,080000	0,00	-	-	AL-2708600-661EBD4877BB43A9B972D584778690A0
		2021/02/23	00:14:26	-9,830000	-36,060000	0,00	-	-	AL-2708600-661EBD4877BB43A9B972D584778690A0
		2021/02/23	03:18:00	-9,827000	-36,042000	0,00	-	-	AL-2708600-661EBD4877BB43A9B972D584778690A0
		2021/02/23	03:18:00	-9,823000	-36,042000	0,00	-	-	AL-2708600-661EBD4877BB43A9B972D584778690A0
		2021/02/23	03:18:00	-9,819000	-36,046000	0,00	-	-	AL-2708600-661EBD4877BB43A9B972D584778690A0
		2021/02/23	03:25:00	-9,823000	-36,046000	0,00	-	-	AL-2708600-661EBD4877BB43A9B972D584778690A0
		2021/02/23	03:25:00	-9,811000	-36,040000	0,00	-	-	AL-2708600-661EBD4877BB43A9B972D584778690A0
		2021/02/24	20:14:26	-9,830000	-36,060000	0,00	-	-	AL-2708600-661EBD4877BB43A9B972D584778690A0
		2021/02/24	20:14:26	-9,810000	-36,060000	0,00	-	-	AL-2708600-661EBD4877BB43A9B972D584778690A0
		2021/02/24	20:24:26	-9,830000	-36,060000	0,00	-	-	AL-2708600-661EBD4877BB43A9B972D584778690A0
		2021/02/27	15:30:00	-9,836000	-36,054000	0,00	-	-	AL-2708600-661EBD4877BB43A9B972D584778690A0
		2021/02/27	21:25:18	-9,850000	-36,052000	0,00	-	-	AL-2708600-661EBD4877BB43A9B972D584778690A0
		2021/02/27	21:25:18	-9,851000	-36,063000	0,00	-	-	AL-2708600-661EBD4877BB43A9B972D584778690A0
		2021/02/27	21:25:18	-9,853000	-36,073000	0,00	-	-	AL-2708600-661EBD4877BB43A9B972D584778690A0
		2021/02/23	03:18:00	-9,819000	-36,041000	0,00	-	Floresta Ombrófila	AL-2708600-661EBD4877BB43A9B972D584778690A0
		2021/02/23	03:25:00	-9,810000	-36,045000	0,00	-	Floresta Ombrófila	AL-2708600-661EBD4877BB43A9B972D584778690A0
		2021/02/23	04:12:00	-9,825000	-36,038000	0,00	-	Floresta Ombrófila	AL-2708600-661EBD4877BB43A9B972D584778690A0

São Miguel dos Campos

37



Av. Major Cícero de Góes Monteiro, 2197,
Mutange – CEP 57017-515 – Maceió, Alagoas.
Fone: 3315-1738/1778
Fax 3315-1732; www.ima.al.gov.

INSTITUTO DO MEIO AMBIENTE DE ALAGOAS
ASSESSORIA AMBIENTAL DE GEOPROCESSAMENTO
RELATÓRIO SEMANAL DE MONITORAMENTO DE FOCOS DE QUEIMADAS

Página: 12

Relatório:
2021 21-27/02

		2021/02/26	02:14:27	-9,680000	-36,030000	0,00	-	-	AL-2708600-9A76795854D94762AAE2B9871A3B4BF7
		2021/02/24	16:30:00	-9,726000	-36,190000	0,00	-	-	AL-2708600-E1FB12908E75476985D5DBB170E9D1E1
		2021/02/26	23:54:26	-9,760000	-36,040000	0,00	-	-	AL-2708600-F349410C37314A2B8176E4AD43A1F498
		2021/02/23	03:44:26	-9,810000	-36,030000	0,00	-	Floresta Ombrófila	AL-2708600-F349410C37314A2B8176E4AD43A1F498
		2021/02/24	20:14:26	-9,810000	-36,030000	0,00	-	Floresta Ombrófila	AL-2708600-F349410C37314A2B8176E4AD43A1F498
		2021/02/24	20:24:26	-9,810000	-36,030000	0,00	-	Floresta Ombrófila	AL-2708600-F349410C37314A2B8176E4AD43A1F498
		2021/02/24	16:30:00	-10,320000	-36,432000	0,00	APA da Marituba do Peixe	-	-
		2021/02/25	16:06:00	-10,330000	-36,444000	0,00	APA da Marituba do Peixe	-	-
		2021/02/25	16:06:00	-10,320000	-36,431000	0,00	APA da Marituba do Peixe	-	-
		2021/02/25	15:18:00	-10,060000	-36,450000	0,00	-	Floresta Estacional	-
		2021/02/23	15:54:00	-10,210000	-36,363000	0,00	-	Formações Pioneiras	-
		2021/02/24	15:36:00	-10,320000	-36,430000	0,00	APA da Marituba do Peixe	Formações Pioneiras	-
		2021/02/24	15:36:00	-10,320000	-36,435000	0,00	APA da Marituba do Peixe	Formações Pioneiras	-
		2021/02/23	04:12:00	-10,130000	-36,503000	0,00	-	-	AL-2703205-CB120847DCC4D09AD9449B78123912B
		2021/02/24	15:36:00	-10,390000	-36,514000	0,00	-	-	AL-2706703-06F7181710EA4C8C9D264125F001ADE9
		2021/02/24	15:36:00	-10,390000	-36,514000	0,00	-	-	AL-2706703-06F7181710EA4C8C9D264125F001ADE9
		2021/02/24	16:30:00	-10,390000	-36,514000	0,00	-	-	AL-2706703-06F7181710EA4C8C9D264125F001ADE9
		2021/02/24	15:36:00	-10,390000	-36,519000	0,00	-	Formações Pioneiras	AL-2706703-06F7181710EA4C8C9D264125F001ADE9
		2021/02/24	15:36:00	-10,390000	-36,519000	0,00	-	Formações Pioneiras	AL-2706703-06F7181710EA4C8C9D264125F001ADE9
		2021/02/24	16:30:00	-10,400000	-36,513000	0,00	-	Formações Pioneiras	AL-2706703-06F7181710EA4C8C9D264125F001ADE9
		2021/02/23	15:54:00	-10,210000	-36,359000	0,00	-	Formações Pioneiras	AL-2706703-2E1C0242A9264A548E6494674495C6A0
		2021/02/22	16:12:00	-10,340000	-36,491000	-	APA da Marituba do Peixe	Formações Pioneiras	AL-2706703-331A3EFAF0C54ED5915AE54CF086A7B4
		2021/02/24	01:05:00	-10,200000	-36,569000	0,00	-	-	AL-2706703-341222076E414C6EBF45E5CC9D85352E
		2021/02/25	16:06:00	-10,220000	-36,405000	0,00	-	Formações Pioneiras	AL-2706703-63C814F593B3457BA1984A78B79A8608
		2021/02/22	03:42:00	-10,190000	-36,512000	-	-	-	AL-2706703-642A1D6AA7F0449BB463EEDDD2566190
		2021/02/22	03:42:00	-10,180000	-36,516000	-	-	-	AL-2706703-642A1D6AA7F0449BB463EEDDD2566190
		2021/02/22	04:30:00	-10,180000	-36,506000	-	-	-	AL-2706703-642A1D6AA7F0449BB463EEDDD2566190
		2021/02/22	04:30:00	-10,190000	-36,507000	-	-	-	AL-2706703-642A1D6AA7F0449BB463EEDDD2566190
		2021/02/26	00:17:57	-10,190000	-36,540000	0,00	-	-	AL-2706703-642A1D6AA7F0449BB463EEDDD2566190
		2021/02/22	04:30:00	-10,180000	-36,512000	-	-	Floresta Estacional	AL-2706703-642A1D6AA7F0449BB463EEDDD2566190
		2021/02/22	04:30:00	-10,180000	-36,509000	-	-	Floresta Estacional	AL-2706703-642A1D6AA7F0449BB463EEDDD2566190
		2021/02/22	04:30:00	-10,180000	-36,515000	-	-	Floresta Estacional	AL-2706703-642A1D6AA7F0449BB463EEDDD2566190
		2021/02/22	04:30:00	-10,190000	-36,510000	-	-	Floresta Estacional	AL-2706703-642A1D6AA7F0449BB463EEDDD2566190
		2021/02/21	20:34:24	-10,170000	-36,370000	0,00	-	-	AL-2706703-8C8B5B089E8A49B88A09DEAD1EF467F2
		2021/02/27	15:30:00	-10,290000	-36,413000	0,00	-	Floresta Estacional	AL-2706703-9175BA544C4543A1A8717D8BE0AE161D
		2021/02/24	03:00:00	-10,220000	-36,627000	0,00	-	-	AL-2706703-96BE594ACEF44700855B4ECB34F4A452
		2021/02/22	23:44:23	-10,210000	-36,530000	-	-	-	AL-2706703-A5286CF383C34551965BEE58808598D0
		2021/02/26	22:34:24	-10,210000	-36,530000	0,00	-	-	AL-2706703-A5286CF383C34551965BEE58808598D0
		2021/02/21	20:34:24	-10,190000	-36,370000	0,00	-	-	AL-2706703-DB896EC01B974A57898CE330C51F4549
		2021/02/26	05:14:24	-10,170000	-36,450000	0,00	RPPN Conceição Lyra 3	Floresta Estacional	AL-2706703-EE8A1BCD5E214CD789F4FA488DC3BE76
		2021/02/26	00:38:55	-9,981000	-36,035000	0,00	-	Floresta Ombrófila	-
		2021/02/21	22:44:25	-9,930000	-36,230000	0,00	-	-	AL-2702306-ED151E71762241C5B94ADD8F89B8A46B

Penedo

34

Jequiá da Praia

24

**INSTITUTO DO MEIO AMBIENTE DE ALAGOAS
ASSESSORIA AMBIENTAL DE GEOPROCESSAMENTO
RELATÓRIO SEMANAL DE MONITORAMENTO DE FOCOS DE QUEIMADAS**

		2021/02/21	00:34:25	-9,890000	-36,100000	0,00	-	-	AL-2703759-2EF0883253624AC18E71CB46058C4253
		2021/02/21	00:54:25	-9,890000	-36,100000	0,00	-	-	AL-2703759-2EF0883253624AC18E71CB46058C4253
		2021/02/22	21:14:25	-9,910000	-36,100000	-	-	-	AL-2703759-2EF0883253624AC18E71CB46058C4253
		2021/02/21	00:35:00	-9,902000	-36,128000	0,00	-	-	AL-2703759-4820A29E9EE74F1C995295DF9AAC5729
		2021/02/21	20:54:25	-9,910000	-36,070000	0,00	-	Floresta Ombrófila	AL-2703759-5889793CA5544071A5585023392183BF
		2021/02/26	00:38:55	-9,991000	-36,033000	0,00	-	-	AL-2703759-695E1A43314F4E8D91A9797CE03FFDF3
		2021/02/21	00:34:25	-9,890000	-36,130000	0,00	-	-	AL-2703759-805CFC090CC44D90B1D684FEF92F1E02
		2021/02/21	00:35:00	-9,890000	-36,129000	0,00	-	-	AL-2703759-805CFC090CC44D90B1D684FEF92F1E02
		2021/02/21	00:35:00	-9,897000	-36,135000	0,00	-	-	AL-2703759-805CFC090CC44D90B1D684FEF92F1E02
		2021/02/21	00:54:25	-9,890000	-36,130000	0,00	-	-	AL-2703759-805CFC090CC44D90B1D684FEF92F1E02
		2021/02/27	21:25:18	-9,855000	-36,138000	0,00	RPPN Benedito Coutinho	Floresta Ombrófila	AL-2703759-805CFC090CC44D90B1D684FEF92F1E02
		2021/02/26	00:38:55	-9,978000	-36,021000	0,00	-	Floresta Ombrófila	AL-2703759-A4F2A20A135B4A058381805DC2152238
		2021/02/21	20:54:25	-9,930000	-36,070000	0,00	-	-	AL-2703759-AD9EE1F6E9A640DF83166C2CEAC71215
		2021/02/23	02:34:25	-9,930000	-36,070000	0,00	-	-	AL-2703759-AD9EE1F6E9A640DF83166C2CEAC71215
		2021/02/23	02:44:25	-9,930000	-36,070000	0,00	-	-	AL-2703759-AD9EE1F6E9A640DF83166C2CEAC71215
		2021/02/23	03:04:25	-9,930000	-36,070000	0,00	-	-	AL-2703759-AD9EE1F6E9A640DF83166C2CEAC71215
		2021/02/23	03:18:00	-9,931000	-36,068000	0,00	-	-	AL-2703759-AD9EE1F6E9A640DF83166C2CEAC71215
		2021/02/23	03:18:00	-9,935000	-36,069000	0,00	-	Floresta Ombrófila	AL-2703759-AD9EE1F6E9A640DF83166C2CEAC71215
		2021/02/21	00:35:00	-9,888000	-36,112000	0,00	-	-	AL-2703759-C8D1E70977884DDEBC5EC4D7EEA5727D
		2021/02/21	00:35:00	-9,895000	-36,118000	0,00	-	-	AL-2703759-C8D1E70977884DDEBC5EC4D7EEA5727D
2021/02/21	00:35:00	-9,900000	-36,111000	0,00	-	Floresta Ombrófila	AL-2703759-C8D1E70977884DDEBC5EC4D7EEA5727D		
2021/02/21	20:54:25	-9,910000	-36,040000	0,00	-	Floresta Ombrófila	AL-2708600-56D50171EDD04493899AF4766CDBC3E4		
Teotônio Vilela	14	2021/02/26	03:55:00	-10,010000	-36,305000	0,00	-	-	AL-2702306-9252861206A9A42D8A5F9FB6EA35F73E
		2021/02/26	04:06:00	-10,010000	-36,306000	0,00	-	-	AL-2702306-9252861206A9A42D8A5F9FB6EA35F73E
		2021/02/26	04:06:00	-10,010000	-36,302000	0,00	-	-	AL-2702306-9252861206A9A42D8A5F9FB6EA35F73E
		2021/02/26	04:06:00	-10,010000	-36,306000	0,00	-	-	AL-2702306-9252861206A9A42D8A5F9FB6EA35F73E
		2021/02/27	01:35:00	-10,010000	-36,303000	0,00	-	-	AL-2702306-9252861206A9A42D8A5F9FB6EA35F73E
		2021/02/26	02:44:25	-10,000000	-36,300000	0,00	-	-	AL-2702306-BC632E6717E94300B25C3A0087EA9FED
		2021/02/26	03:12:00	-10,020000	-36,309000	0,00	-	-	AL-2702306-BC632E6717E94300B25C3A0087EA9FED
		2021/02/26	03:55:00	-10,020000	-36,306000	0,00	-	-	AL-2702306-BC632E6717E94300B25C3A0087EA9FED
		2021/02/26	04:06:00	-10,020000	-36,307000	0,00	-	-	AL-2702306-BC632E6717E94300B25C3A0087EA9FED
		2021/02/27	00:54:25	-10,000000	-36,300000	0,00	-	-	AL-2702306-BC632E6717E94300B25C3A0087EA9FED
		2021/02/27	01:35:00	-10,020000	-36,308000	0,00	-	-	AL-2702306-BC632E6717E94300B25C3A0087EA9FED
		2021/02/27	22:14:25	-10,000000	-36,300000	0,00	-	-	AL-2702306-BC632E6717E94300B25C3A0087EA9FED
		2021/02/27	22:24:25	-10,000000	-36,300000	0,00	-	-	AL-2702306-BC632E6717E94300B25C3A0087EA9FED
2021/02/26	20:04:25	-10,020000	-36,400000	0,00	-	Floresta Estacional	AL-2709152-70BE06F0102A4C85A3483132C7AFD566		
Atalaia	9	2021/02/21	15:42:00	-9,561000	-36,202000	0,00	-	-	AL-2700409-1C308A19F85F43B8B20EFA902B58B17D
		2021/02/22	01:20:00	-9,479000	-35,946000	-	-	-	AL-2700409-78797625B84B4E389CAA23BE1C179DDA
		2021/02/22	02:48:00	-9,483000	-35,945000	-	-	-	AL-2700409-78797625B84B4E389CAA23BE1C179DDA
		2021/02/22	02:48:00	-9,482000	-35,950000	-	-	-	AL-2700409-78797625B84B4E389CAA23BE1C179DDA
		2021/02/22	02:48:00	-9,480000	-35,944000	-	-	-	AL-2700409-78797625B84B4E389CAA23BE1C179DDA
		2021/02/22	02:48:00	-9,479000	-35,950000	-	-	-	AL-2700409-78797625B84B4E389CAA23BE1C179DDA



Av. Major Cícero de Góes Monteiro, 2197,
Mutange – CEP 57017-515– Maceió, Alagoas.
Fone: 3315-1738/1778
Fax 3315-1732; www.ima.al.gov.

INSTITUTO DO MEIO AMBIENTE DE ALAGOAS
ASSESSORIA AMBIENTAL DE GEOPROCESSAMENTO
RELATÓRIO SEMANAL DE MONITORAMENTO DE FOCOS DE QUEIMADAS

Página: 14

Relatório:
2021 21-27/02

		2021/02/22	02:48:00	-9,475000	-35,948000	-	-	-	AL-2700409-78797625B84B4E389CAA23BE1C179DDA
		2021/02/22	03:42:00	-9,496000	-35,940000	-	-	-	AL-2700409-78797625B84B4E389CAA23BE1C179DDA
		2021/02/22	01:20:00	-9,482000	-35,963000	-	-	-	AL-2700409-9A2718EFC314F17AB36ABE3E110957E
Feliz Deserto	9	2021/02/24	21:24:23	-10,290000	-36,320000	0,00	APA da Marituba do Peixe	Floresta Estacional	-
		2021/02/25	23:54:23	-10,290000	-36,320000	0,00	APA da Marituba do Peixe	Floresta Estacional	-
		2021/02/26	21:24:23	-10,290000	-36,320000	0,30	APA da Marituba do Peixe	Floresta Estacional	-
		2021/02/25	21:48:41	-10,280000	-36,301000	0,00	-	Formações Pioneiras	-
		2021/02/22	22:24:23	-10,270000	-36,330000	-	-	-	AL-2702702-0DAC67466F3447CCA81A15B739CC97D4
		2021/02/24	21:24:23	-10,270000	-36,330000	0,00	-	-	AL-2702702-0DAC67466F3447CCA81A15B739CC97D4
		2021/02/26	21:24:23	-10,270000	-36,350000	0,20	-	-	AL-2702702-5CA074A651714DA7A30C782587B45FA1
		2021/02/26	21:24:23	-10,270000	-36,300000	0,30	-	-	AL-2702702-9D0C84C4BAFB4573A1002F9FE2185237
		2021/02/25	21:48:41	-10,280000	-36,327000	0,00	APA da Marituba do Peixe	-	AL-2702702-F1A2C521B6BF4F55B3776C4F481E3897
Matriz De Camaragibe	8	2021/02/26	00:18:11	-9,086000	-35,566000	0,30	-	Floresta Ombrófila	-
		2021/02/21	21:04:31	-9,090000	-35,560000	0,00	-	-	AL-2705101-0B39C4813A07451794FE69421723C8B6
		2021/02/22	03:42:00	-9,094000	-35,565000	-	-	Formações Pioneiras	AL-2705101-0B39C4813A07451794FE69421723C8B6
		2021/02/23	15:54:00	-9,167000	-35,484000	0,00	-	-	AL-2705101-8C1BE58124794A179E0828F40BFAFFF2
		2021/02/25	03:36:00	-9,137000	-35,568000	0,00	-	-	AL-2705101-944BE92A4D1F411B8ED0D88E769E34D5
		2021/02/25	03:36:00	-9,109000	-35,565000	0,00	-	-	AL-2705101-944BE92A4D1F411B8ED0D88E769E34D5
		2021/02/22	01:20:00	-9,048000	-35,650000	-	-	-	AL-2705101-DC449CA3668C48528C1B128844BA75D0
		2021/02/22	02:48:00	-9,043000	-35,652000	-	-	-	AL-2705101-DC449CA3668C48528C1B128844BA75D0
Novo Lino	8	2021/02/22	15:24:00	-8,978000	-35,712000	-	APA de Murici	Floresta Ombrófila	-
		2021/02/23	15:54:00	-8,979000	-35,711000	0,00	APA de Murici	Floresta Ombrófila	-
		2021/02/23	04:12:00	-9,021000	-35,604000	0,00	-	-	AL-2705606-1AA254CF1E02441B935838940AAE3649
		2021/02/23	03:18:00	-9,021000	-35,601000	0,00	-	Floresta Ombrófila	AL-2705606-1AA254CF1E02441B935838940AAE3649
		2021/02/22	15:24:00	-8,910000	-35,639000	-	APA de Murici	-	AL-2705606-2228F839449E4B9BA1A1ECDE249413A0
		2021/02/22	16:12:00	-8,908000	-35,643000	-	APA de Murici	-	AL-2705606-2228F839449E4B9BA1A1ECDE249413A0
		2021/02/25	03:36:00	-9,032000	-35,630000	0,00	-	-	AL-2705606-5D33D2FDFEC84D6EB6B09BC3EF9F6DCE
		2021/02/25	03:36:00	-9,029000	-35,629000	0,00	-	-	AL-2705606-83F59881EA044A5FA50EE961D0D6747E
Campo Alegre	7	2021/02/21	21:04:27	-9,830000	-36,320000	0,00	-	Floresta Ombrófila	-
		2021/02/27	16:14:26	-9,810000	-36,360000	0,00	-	-	AL-2701407-08618C69FFD345D9B2CE5171B3556263
		2021/02/27	16:14:26	-9,790000	-36,330000	0,00	-	Floresta Ombrófila	AL-2701407-0DF21A7E50AE47A686BC70CE1FDF1D14
		2021/02/21	21:04:27	-9,860000	-36,330000	0,00	-	-	AL-2704005-09C6AB66B42F4D7DAFC0F3B2ADFCF289
		2021/02/26	21:24:26	-9,850000	-36,320000	0,00	-	-	AL-2704005-09C6AB66B42F4D7DAFC0F3B2ADFCF289
		2021/02/26	22:24:26	-9,850000	-36,300000	0,00	-	-	AL-2704005-09C6AB66B42F4D7DAFC0F3B2ADFCF289
Delmiro Gouveia	7	2021/02/21	16:14:28	-9,430000	-38,000000	1,10	-	Caatinga	-
		2021/02/21	16:24:29	-9,340000	-38,020000	0,50	-	-	AL-2702405-11A43EB9DC23430687E5D09820CCB07F
		2021/02/22	15:14:29	-9,340000	-38,020000	-	-	-	AL-2702405-11A43EB9DC23430687E5D09820CCB07F
		2021/02/21	16:14:28	-9,410000	-38,010000	0,90	-	-	AL-2702405-5CD9A37E99AB4760AB6E858578DEC8DF
		2021/02/21	15:54:28	-9,440000	-37,950000	2,00	-	-	AL-2702405-63F188CC640A4979960BA4B5AD5A929A
		2021/02/21	16:04:28	-9,440000	-37,950000	2,00	-	-	AL-2702405-63F188CC640A4979960BA4B5AD5A929A
		2021/02/21	16:14:29	-9,360000	-37,960000	0,80	-	Caatinga	AL-2702405-9BDFEA90325344F4AA600236D1A3E685
Rio Largo	7	2021/02/25	16:06:00	-9,458000	-35,879000	0,00	-	Floresta Ombrófila	-

**INSTITUTO DO MEIO AMBIENTE DE ALAGOAS
ASSESSORIA AMBIENTAL DE GEOPROCESSAMENTO
RELATÓRIO SEMANAL DE MONITORAMENTO DE FOCOS DE QUEIMADAS**

		2021/02/22	03:42:00	-9,499000	-35,941000	-	-	-	AL-2700409-90C80A843B434A53BB16AE3500A747CE
		2021/02/22	03:42:00	-9,496000	-35,937000	-	-	-	AL-2700409-90C80A843B434A53BB16AE3500A747CE
		2021/02/22	04:30:00	-9,515000	-35,948000	-	-	-	AL-2700409-90C80A843B434A53BB16AE3500A747CE
		2021/02/25	16:06:00	-9,455000	-35,884000	0,00	-	-	AL-2707701-0D6106C1C20B4D7190A94AB4F0BD703E
		2021/02/25	16:06:00	-9,451000	-35,885000	0,00	-	-	AL-2707701-0D6106C1C20B4D7190A94AB4F0BD703E
		2021/02/22	16:12:00	-9,449000	-35,867000	-	-	-	AL-2707701-C2E387FAED2A41438A77B095784B2507
Roteiro	6	2021/02/27	23:36:47	-9,821000	-35,999000	1,10	-	Formações Pioneiras	-
		2021/02/21	20:34:26	-9,870000	-36,020000	0,00	-	-	AL-2707800-9A5D0E4AA8CB436CA007055591776678
		2021/02/21	20:34:26	-9,850000	-36,020000	0,00	-	-	AL-2707800-AE69A14B77044DCFBDF326D0D0A6EB1
		2021/02/25	02:04:26	-9,850000	-36,020000	0,00	-	-	AL-2707800-AE69A14B77044DCFBDF326D0D0A6EB1
		2021/02/23	03:25:00	-9,827000	-36,027000	0,00	-	-	AL-2707800-EF2C96D914064C46AB000D2DAF4655FC
		2021/02/23	03:18:00	-9,824000	-36,036000	0,00	-	Floresta Ombrófila	AL-2708600-3823F5C1B3024EC4B750A5D286200C2F
Igreja Nova	5	2021/02/26	22:34:24	-10,080000	-36,500000	0,00	-	Floresta Estacional	-
		2021/02/24	03:00:00	-10,210000	-36,631000	0,00	-	-	AL-2703205-39A2BBDA75D34F878765966AE166583B
		2021/02/23	00:25:00	-10,170000	-36,710000	0,00	-	-	AL-2703205-4CF11595D96D4CEC9EE1D00FEA25F595
		2021/02/24	03:00:00	-10,170000	-36,706000	0,00	-	-	AL-2703205-4CF11595D96D4CEC9EE1D00FEA25F595
São Brás	4	2021/02/23	00:25:00	-10,170000	-36,678000	0,00	-	-	AL-2703205-738CF9C29D1942D1A3973D6B2CE216F4
		2021/02/22	16:12:00	-10,120000	-36,907000	-	-	Transição Fitoecológica	-
		2021/02/22	16:12:00	-10,120000	-36,910000	-	-	-	AL-2708204-04A14FABF5C6453088BC5C49F69FA491
		2021/02/22	16:12:00	-10,110000	-36,911000	-	-	-	AL-2708204-08041E0CDB9C43B5AFA3FBC0CA74CAE4
Dois Riachos	3	2021/02/25	16:06:00	-10,120000	-36,875000	0,10	-	Transição Fitoecológica	AL-2708204-448109C577C740D8BDD1417084A2A557
		2021/02/21	14:14:28	-9,430000	-37,090000	0,00	-	Caatinga	-
		2021/02/21	13:54:28	-9,410000	-37,040000	0,00	-	-	AL-2701209-117C0E426FA448E399F300044F9FE3F2
Ibateguara	3	2021/02/21	14:24:28	-9,430000	-37,110000	0,00	-	-	AL-2702504-20D7DC5DBCC476395458FE22F9EB2CC
		2021/02/26	21:14:31	-9,030000	-35,950000	0,00	APA de Murici	-	-
		2021/02/22	22:24:32	-8,910000	-35,910000	-	-	Floresta Estacional	AL-2703007-BBD4CFE487ED44BDB45D788B0DAA4D9C
Junqueiro	3	2021/02/22	02:48:00	-9,010000	-35,926000	-	APA de Murici	-	AL-2709301-C0F62AF509B24E3499ECC331BED07714
		2021/02/21	21:04:26	-9,850000	-36,350000	0,00	-	Floresta Estacional	AL-2704005-7175777D10184B6B9EFD0CD1A0214895F
		2021/02/26	21:24:26	-9,850000	-36,350000	0,00	-	Floresta Estacional	AL-2704005-7175777D10184B6B9EFD0CD1A0214895F
Major Isidoro	3	2021/02/21	21:04:27	-9,830000	-36,360000	0,00	-	-	AL-2704005-ABE31D5DA5FF46928C4010DEF469EE6E
		2021/02/22	01:20:00	-9,592000	-37,090000	-	-	Caatinga	-
		2021/02/22	03:42:00	-9,589000	-37,086000	-	-	Caatinga	-
Minador do Negrão	3	2021/02/22	03:42:00	-9,588000	-37,086000	-	-	Caatinga	-
		2021/02/22	15:24:00	-9,321000	-36,906000	-	-	Transição Fitoecológica	-
		2021/02/22	15:24:00	-9,276000	-36,864000	-	-	-	AL-2705309-F376743DA6E54F97BE29CAC2871CFE94
Pariconha	3	2021/02/22	15:24:00	-9,276000	-36,861000	-	-	-	AL-2705309-F376743DA6E54F97BE29CAC2871CFE94
		2021/02/21	16:24:29	-9,320000	-37,990000	0,50	-	Caatinga	-
		2021/02/22	14:44:29	-9,320000	-37,990000	-	-	Caatinga	-
Belo Monte	2	2021/02/22	15:34:29	-9,320000	-37,990000	-	-	Caatinga	-
		2021/02/25	15:18:00	-9,861000	-37,230000	0,00	-	Caatinga	-
		2021/02/27	21:25:20	-9,886000	-37,177000	0,20	-	Caatinga	AL-2700904-AA4C79A816BE492486B787B53CC3783F
Boca da Mata	2	2021/02/21	22:34:26	-9,720000	-36,210000	0,00	-	Floresta Ombrófila	-

