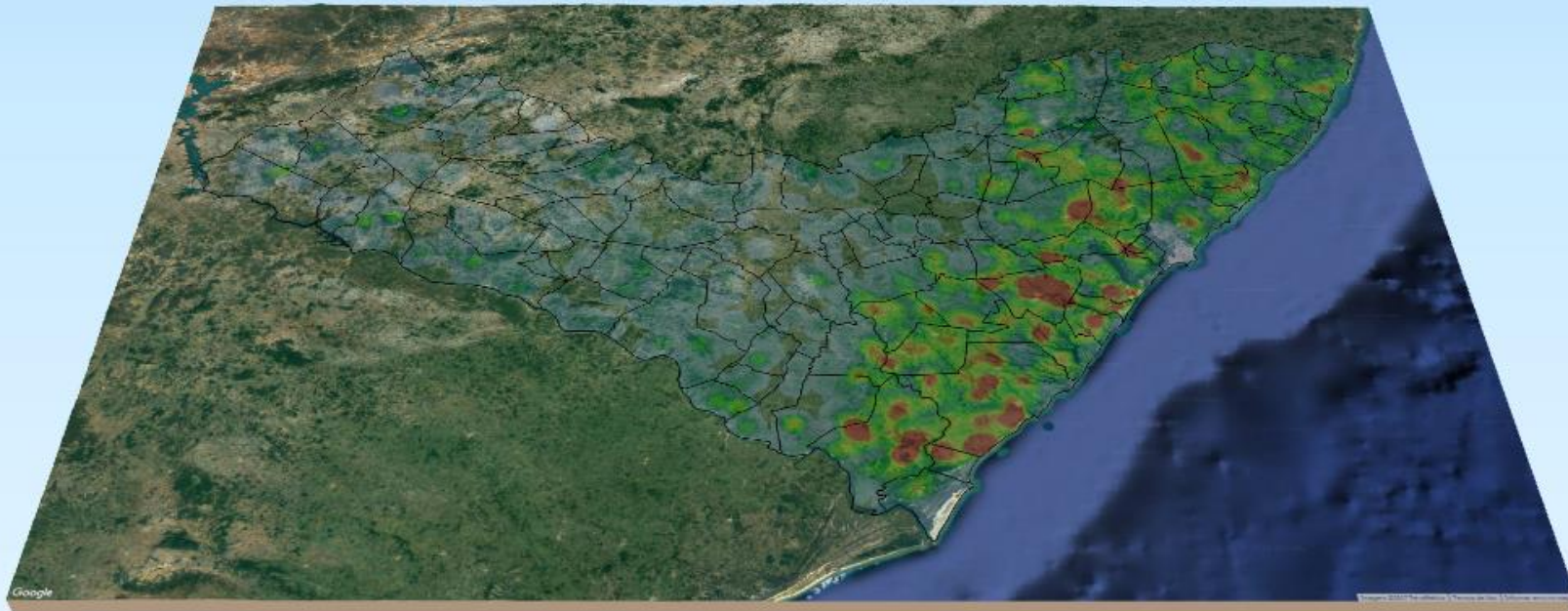


RELATÓRIO DE MONITORAMENTO DE FOCOS DE QUEIMADAS

06 a 12 de Fevereiro de 2022



MONITORAMENTO DE FOCOS DE QUEIMADAS NO ESTADO DE ALAGOAS
RELATÓRIO TÉCNICO

JOSÉ RENAN VASCONCELOS CALHEIROS FILHO

Governador do Estado de Alagoas

FERNANDO SOARES PEREIRA

Secretário de Estado do Meio Ambiente e dos Recursos Hídricos

GUSTAVO RESSURREIÇÃO LOPES

Diretor-Presidente do Instituto do Meio Ambiente de Alagoas

IVENS BARBOZA LEÃO

Assessor Executivo de Gestão do
Instituto do Meio Ambiente de Alagoas

EPITÁCIO CORREIA DE FARIAS JÚNIOR

Gerente de Fauna, Flora e Unidades de Conservação do
Instituto do Meio Ambiente de Alagoas

DANIEL NIVALDO DA CONCEIÇÃO

Assessor Ambiental de Geoprocessamento do
Instituto do Meio Ambiente de Alagoas

RESUMO DAS OCORRÊNCIAS DOS FOCOS DE QUEIMADAS

06 a 12/02/2022

QUANTIDADE TOTAL DE FOCOS NO ESTADO: 514

QUANTIDADE DE FOCOS MONITORADOS¹: 313

QUANTIDADE DE FOCOS QUE AFETARAM UNIDADES DE CONSERVAÇÃO: 45

Área de Proteção Ambiental de Murici : 18

Área de Proteção Ambiental do Pratagy: 15

Área de Proteção Ambiental de Santa Rita: 1

Área Proposta Serra da Caiçara: 1

Reserva Extrativista de Jequiá: 1

Reserva Particular do Patrimônio Natural Riacho Seco: 6

Reserva Particular do Patrimônio Natural Dubinha Guimarães: 2

Reserva Particular do Patrimônio Natural Mata do Cedro: 1

QUANTIDADE DE FOCOS QUE AFETARAM VEGETAÇÃO: 98

Floresta Ombrófila: 64

Caatinga: 11

Transições Fitoecológicas: 11

Floresta Estacional: 10

Formações Pioneiras: 02

RANKING DOS 5 MUNICÍPIOS COM MAIOR QUANTIDADE DE REGISTROS DE FOCOS:

1-Coruripe: 73

2-São Miguel dos Campos: 22

3-Jequiá da Praia: 17

4-Rio Largo: 16

5-Penedo:

RANKING DOS 5 MUNICÍPIOS COM MENOR QUANTIDADE DE REGISTROS DE FOCOS:

1-Arapiraca: 01

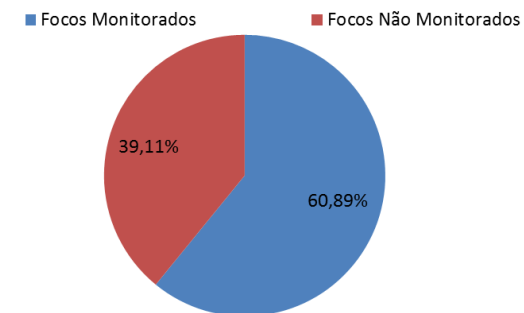
2-Batalha: 01

3-Belo Monte: 01

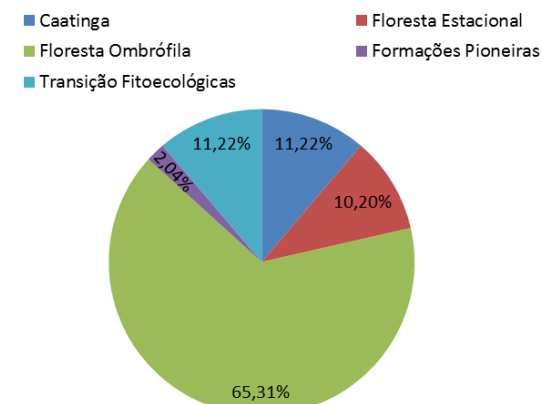
4-Cacimbinhas: 01

5-Canapi: 01

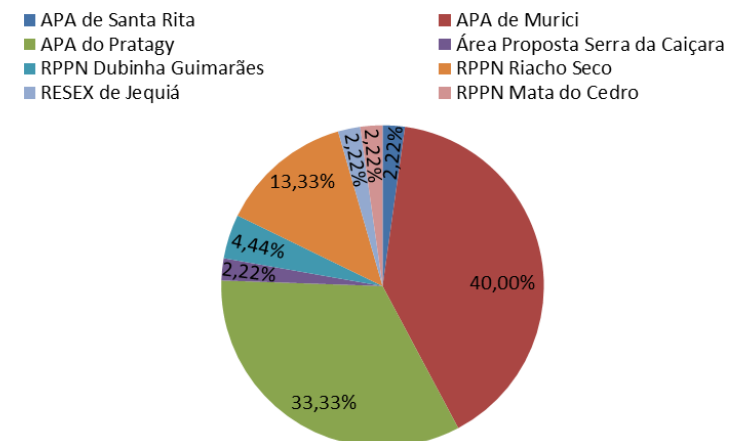
Relações dos Focos Monitorados em Relação ao Total Registrado



Tipos de Vegetação Afetados Pelos Focos



Unidades de Conservação Afetadas Pelos Focos



¹Focos monitorados correspondem àqueles que afetaram remanescentes de vegetação ou unidades de conservação, além das ocorrências identificadas nas propriedades rurais, segundo dados do Cadastro Ambiental Rural.

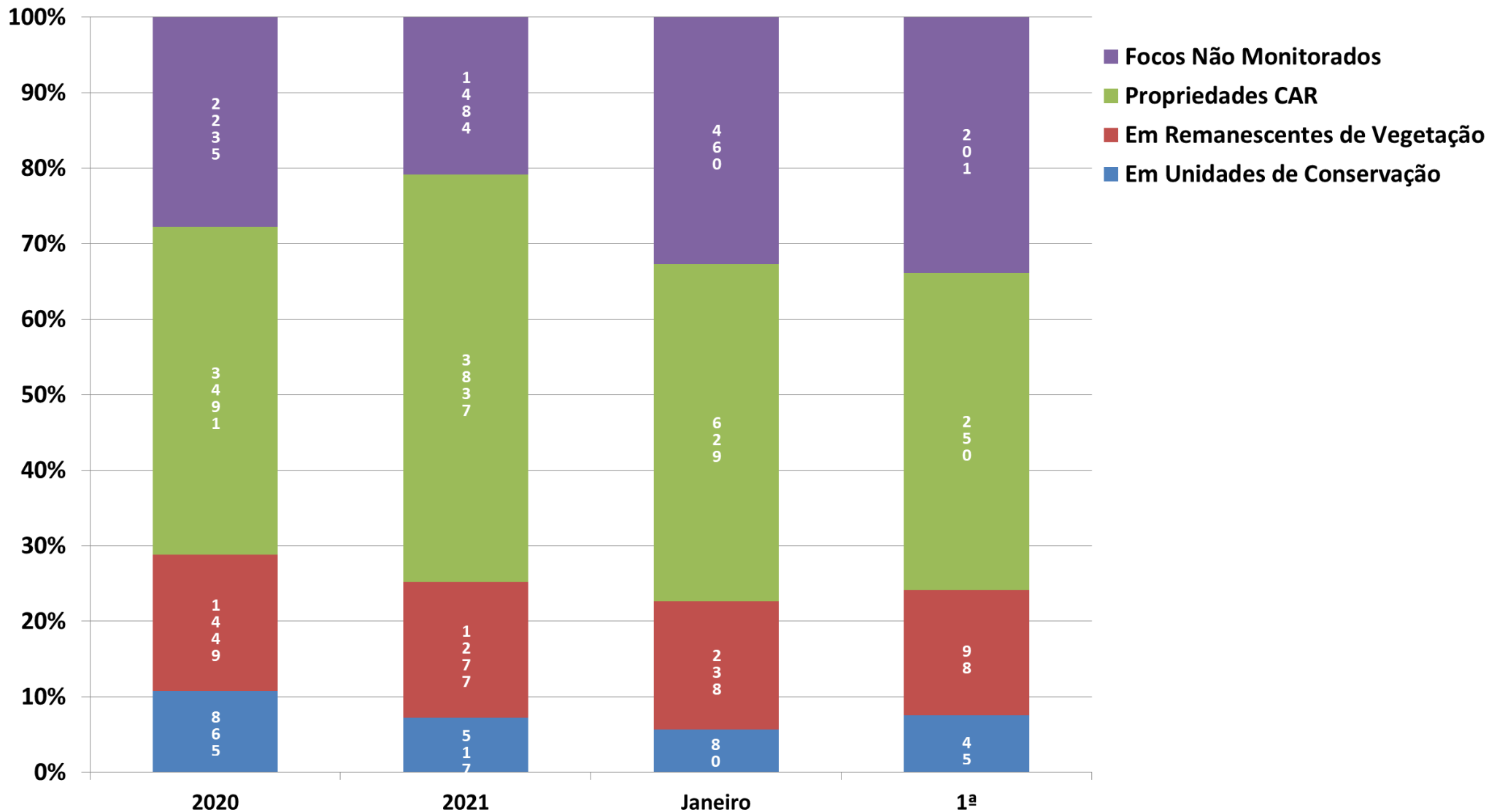


INSTITUTO DO MEIO AMBIENTE
ESTADO DE ALAGOAS

Av. Major Cícero de Góes Monteiro, 2197,
Mutange – CEP 57017-515– Maceió, Alagoas.
Fone: 3315-1738/1778
Fax 3315-1732; www.ima.al.gov.

INSTITUTO DO MEIO AMBIENTE DE ALAGOAS
ASSESSORIA AMBIENTAL DE GEOPROCESSAMENTO
RELATÓRIO SEMANAL DE MONITORAMENTO DE FOCOS DE QUEIMADAS

Evolução dos Focos de Queimadas



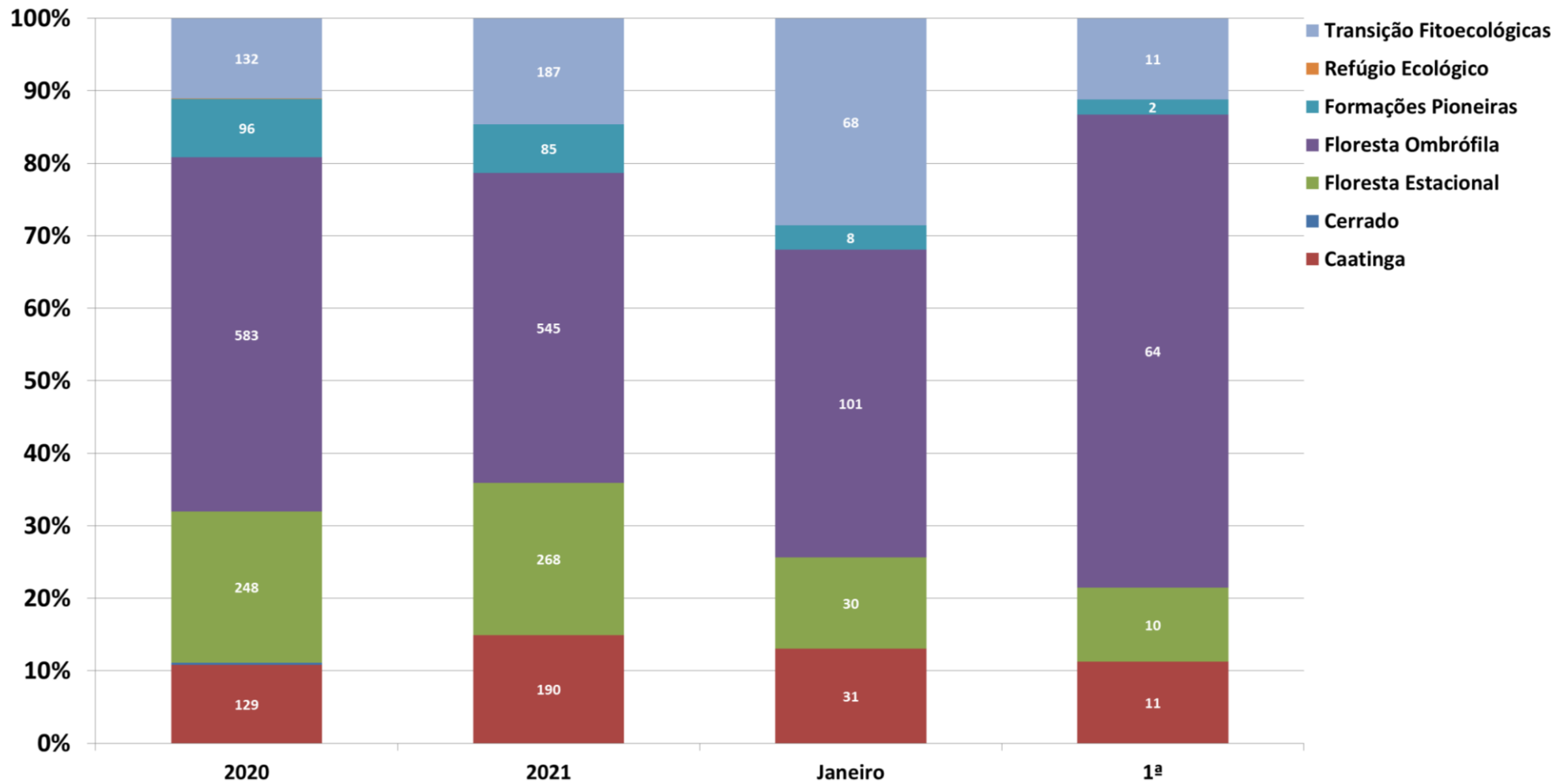


INSTITUTO DO MEIO AMBIENTE
ESTADO DE ALAGOAS

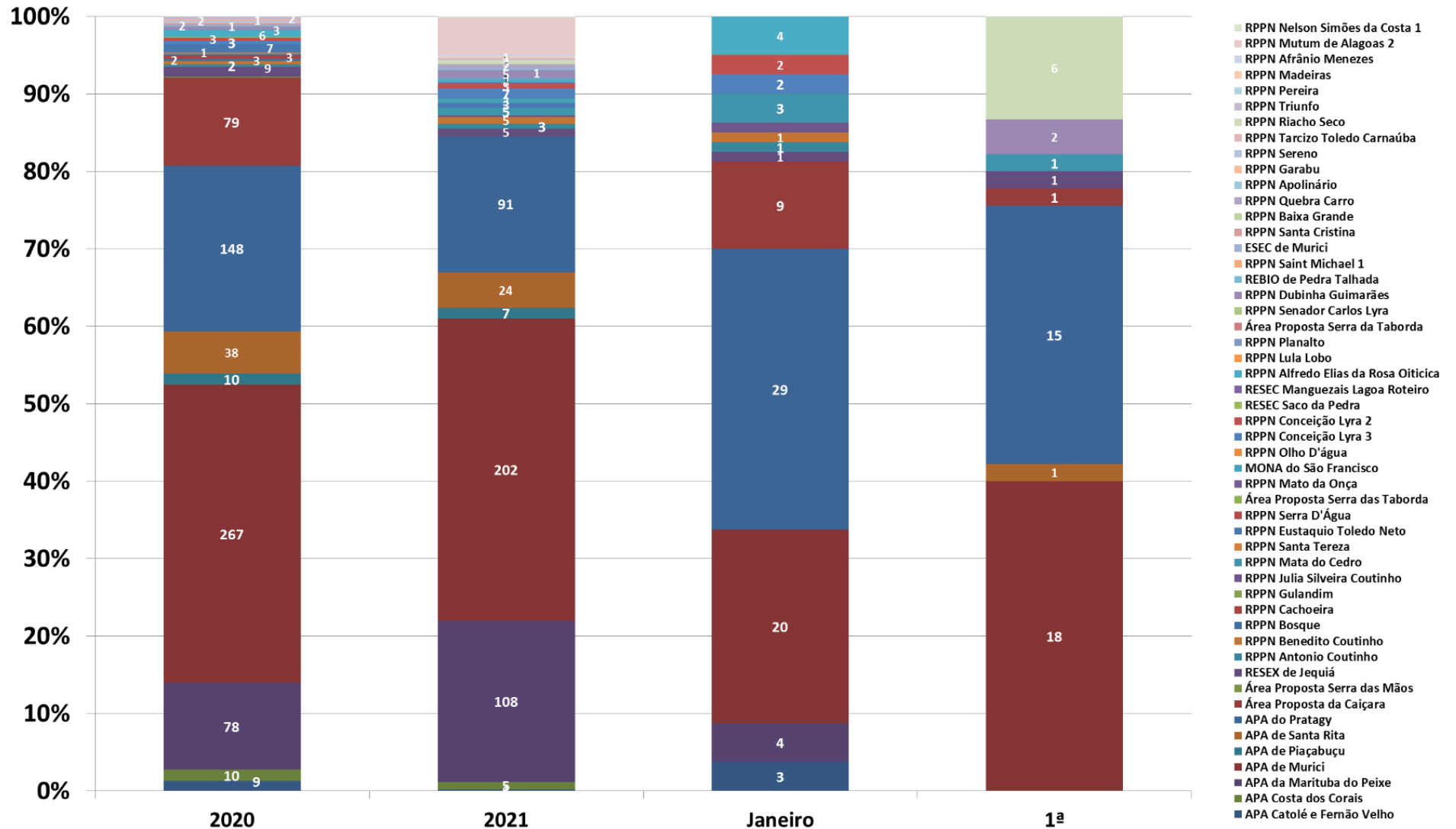
Av. Major Cícero de Góes Monteiro, 2197,
Mutange – CEP 57017-515– Maceió, Alagoas.
Fone: 3315-1738/1778
Fax 3315-1732; www.ima.al.gov.

INSTITUTO DO MEIO AMBIENTE DE ALAGOAS
ASSESSORIA AMBIENTAL DE GEOPROCESSAMENTO
RELATÓRIO SEMANAL DE MONITORAMENTO DE FOCOS DE QUEIMADAS

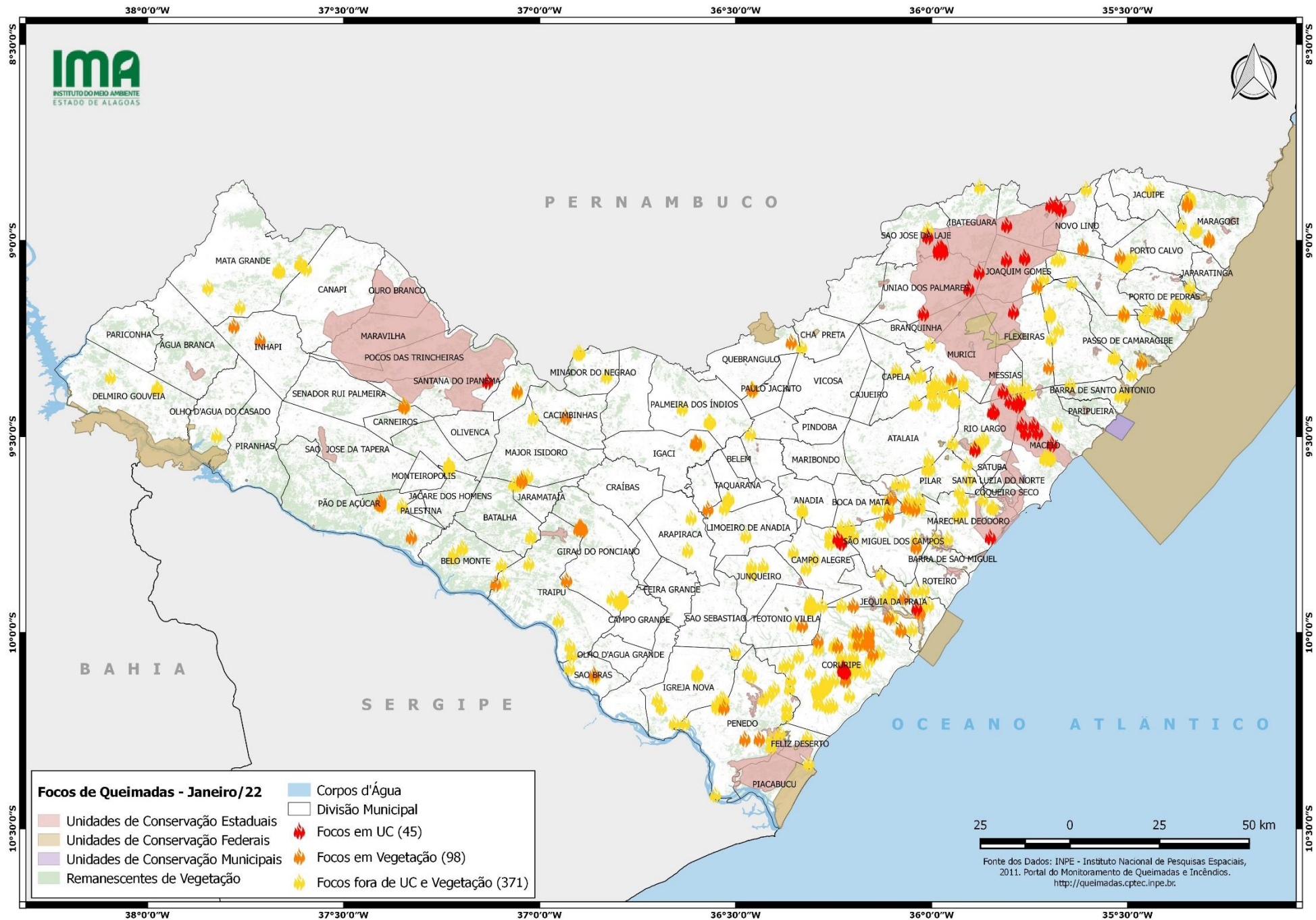
Evolução dos Focos de Queimadas em Remanescentes de Vegetação



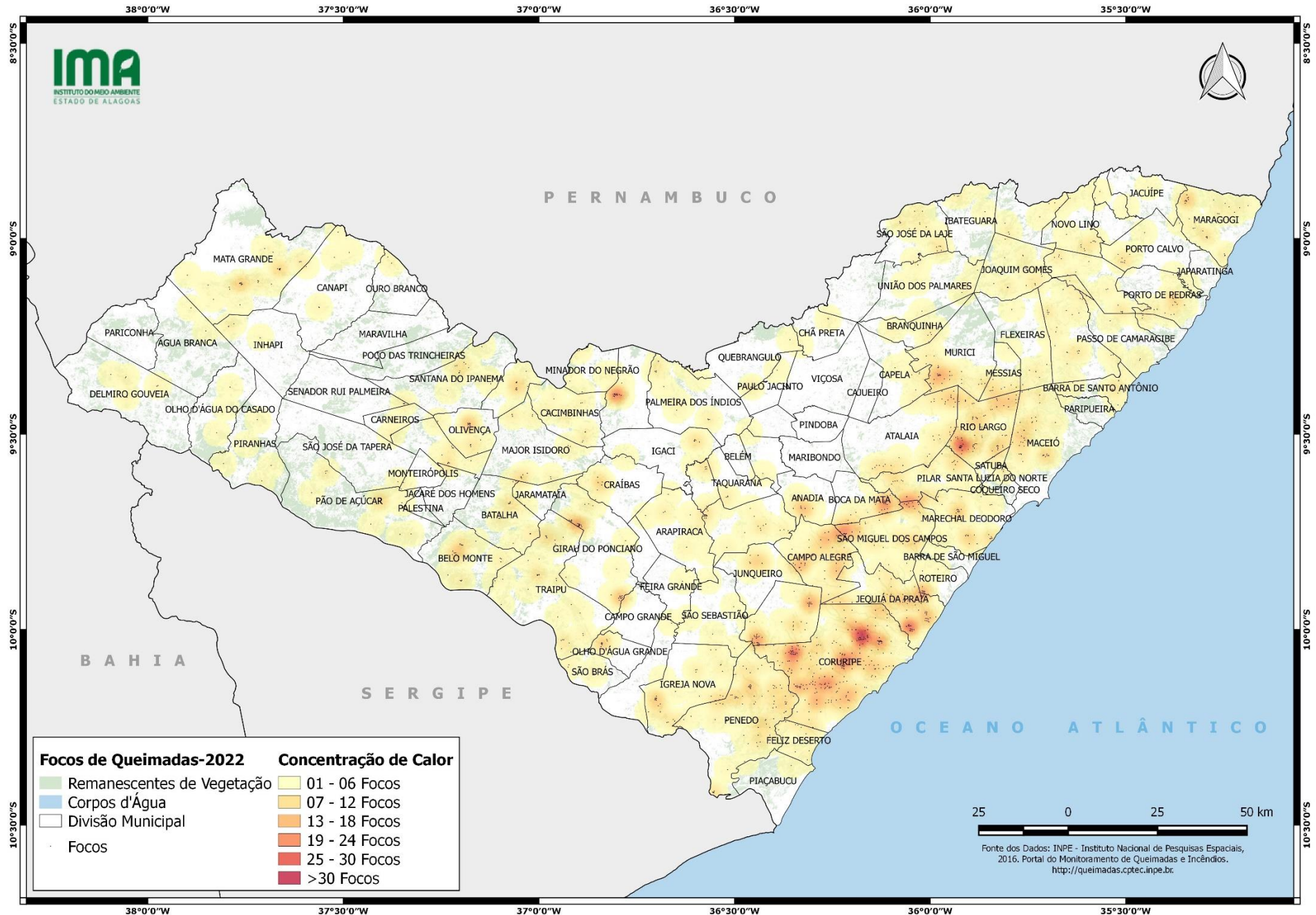
Evolução dos Focos de Queimadas em Unidades de Conservação



DISTRIBUIÇÃO ESPACIAL DOS FOCOS DE QUEIMADAS- 06 a 12/02/2022



CONCENTRAÇÃO DOS FOCOS DE QUEIMADAS – 01/01/2022 a 12/02/2022



**INSTITUTO DO MEIO AMBIENTE DE ALAGOAS
ASSESSORIA AMBIENTAL DE GEOPROCESSAMENTO
RELATÓRIO SEMANAL DE MONITORAMENTO DE FOCOS DE QUEIMADAS**

MUNICÍPIO	QTD FOCOS	DATA (aaaammdd)	HORA GMT (hms)	LATITUDE	LONGITUDE	PRECIPITAÇÃO (mm)	UNIDADE DE CONSERVAÇÃO	TIPO DE VEGETAÇÃO AFETADA	CÓDIGO DA PROPRIEDADE DE OCORRÊNCIA DO FOCO DE QUEIMADA
Coruripe	73	2022/02/06	22:44:24	-10,060000	-36,340000	0,00	-	-	AL-2702306-110CD37E0442406BA0D71F87C7D10832
		2022/02/06	20:24:24	-10,120000	-36,250000	0,00	-	-	AL-2702306-BC632E6717E94300B25C3A0087EA9FED
		2022/02/06	23:14:25	-10,060000	-36,200000	0,00	-	-	AL-2702306-BC632E6717E94300B25C3A0087EA9FED
		2022/02/06	23:14:25	-10,060000	-36,230000	0,00	-	-	AL-2702306-BC632E6717E94300B25C3A0087EA9FED
		2022/02/06	21:44:25	-10,000000	-36,190000	0,00	-	Floresta Ombrófila	-
		2022/02/06	21:44:25	-10,000000	-36,160000	0,00	-	Floresta Ombrófila	-
		2022/02/06	23:14:25	-10,020000	-36,160000	0,00	-	Floresta Ombrófila	-
		2022/02/07	23:24:24	-10,080000	-36,200000	0,00	-	-	AL-2702306-3DD1D130657641CAB5665782A296D96A
		2022/02/07	22:14:25	-9,990000	-36,160000	0,00	-	-	AL-2702306-559113734041401B88841D232C66483C
		2022/02/07	22:26:15	-10,141453	-36,294937	0,00	-	-	AL-2702306-6F1A66174F6541619DAF370808E855C6
		2022/02/07	22:26:15	-10,139016	-36,281639	0,00	-	-	AL-2702306-6F1A66174F6541619DAF370808E855C6
		2022/02/07	22:26:15	-10,151067	-36,292427	0,00	-	-	AL-2702306-6F1A66174F6541619DAF370808E855C6
		2022/02/07	22:26:15	-10,136574	-36,268314	0,00	-	-	AL-2702306-BC632E6717E94300B25C3A0087EA9FED
		2022/02/07	22:26:15	-10,148630	-36,279133	0,00	-	-	AL-2702306-BC632E6717E94300B25C3A0087EA9FED
		2022/02/07	23:24:24	-10,080000	-36,230000	0,00	-	-	AL-2702306-BC632E6717E94300B25C3A0087EA9FED
		2022/02/07	22:14:25	-10,020000	-36,160000	0,00	-	-	Floresta Ombrófila
		2022/02/07	22:14:25	-10,000000	-36,160000	0,00	-	-	Floresta Ombrófila
		2022/02/07	22:14:25	-10,000000	-36,190000	0,00	-	-	Floresta Ombrófila
		2022/02/08	00:32:00	-10,053160	-36,150070	0,00	-	-	Floresta Ombrófila
		2022/02/09	22:02:34	-10,187565	-36,267544	0,00	-	-	AL-2702306-1CE407CFDB78419D9D799F2F10EFB9DD
		2022/02/09	00:18:51	-10,075900	-36,202000	0,00	-	-	AL-2702306-2048357F9CCA4749BF415B7074C53E79
		2022/02/09	00:18:51	-10,078200	-36,211700	0,00	-	-	AL-2702306-417DA0E5EA6042ABB7F717F180B27608
		2022/02/09	00:18:50	-10,083300	-36,189899	0,00	-	-	AL-2702306-BC632E6717E94300B25C3A0087EA9FED
		2022/02/09	00:18:50	-10,090300	-36,218899	0,00	-	-	AL-2702306-BC632E6717E94300B25C3A0087EA9FED
		2022/02/09	20:24:24	-10,120000	-36,250000	0,00	-	-	AL-2702306-BC632E6717E94300B25C3A0087EA9FED
		2022/02/09	22:02:36	-10,068751	-36,157711	0,00	-	-	AL-2702306-BC632E6717E94300B25C3A0087EA9FED
		2022/02/09	23:04:26	-10,030000	-36,200000	0,00	-	-	AL-2702306-BC632E6717E94300B25C3A0087EA9FED
		2022/02/09	23:24:24	-10,160000	-36,290000	0,00	-	-	AL-2702306-BC632E6717E94300B25C3A0087EA9FED
		2022/02/09	22:02:34	-10,186358	-36,260162	0,00	-	-	AL-2702306-F9A177138F2B4032ADDCC245773A57AC
		2022/02/09	23:04:25	-10,020000	-36,160000	0,00	-	-	Floresta Ombrófila
		2022/02/09	23:04:25	-10,000000	-36,190000	0,00	-	-	Floresta Ombrófila
		2022/02/09	23:04:26	-10,030000	-36,160000	0,00	-	-	Floresta Ombrófila
		2022/02/09	23:04:26	-10,000000	-36,160000	0,00	-	-	Floresta Ombrófila
2022/02/10	00:54:24	-10,100000	-36,310000	0,00	-	-	AL-2702306-2255FA73EF494DE091B60B056902AF03		
2022/02/10	22:24:24	-10,100000	-36,310000	0,00	-	-	AL-2702306-2255FA73EF494DE091B60B056902AF03		
2022/02/10	21:34:25	-10,020000	-36,290000	0,00	-	-	Floresta Estacional		
2022/02/10	00:34:24	-10,080000	-36,200000	0,00	-	-	AL-2702306-3DD1D130657641CAB5665782A296D96A		
2022/02/10	00:24:24	-10,120000	-36,270000	0,00	-	-	AL-2702306-BC632E6717E94300B25C3A0087EA9FED		
2022/02/10	00:24:24	-10,140000	-36,270000	0,00	-	-	AL-2702306-BC632E6717E94300B25C3A0087EA9FED		

**INSTITUTO DO MEIO AMBIENTE DE ALAGOAS
ASSESSORIA AMBIENTAL DE GEOPROCESSAMENTO
RELATÓRIO SEMANAL DE MONITORAMENTO DE FOCOS DE QUEIMADAS**

2022/02/10	00:34:24	-10,080000	-36,230000	0,00	-	-	AL-2702306-BC632E6717E94300B25C3A0087EA9FED
2022/02/10	20:24:24	-10,120000	-36,250000	0,00	-	-	AL-2702306-BC632E6717E94300B25C3A0087EA9FED
2022/02/10	21:34:25	-10,040000	-36,290000	0,00	-	-	AL-2702306-BC632E6717E94300B25C3A0087EA9FED
2022/02/10	22:24:24	-10,140000	-36,270000	0,00	-	-	AL-2702306-BC632E6717E94300B25C3A0087EA9FED
2022/02/10	00:20:00	-9,992490	-36,078200	0,10	-	Floresta Ombrófila	-
2022/02/10	20:24:24	-10,120000	-36,220000	0,00	-	Floresta Ombrófila	-
2022/02/11	00:30:07	-10,080500	-36,363899	0,00	-	-	AL-2702306-42417245DDEE4C79A756149EA1150FB5
2022/02/11	01:02:00	-9,960350	-36,109750	0,00	-	Floresta Ombrófila	AL-2702306-57D3BF0B771D40BEAA9107BEC26873BB
2022/02/11	00:30:07	-10,083900	-36,377701	0,00	-	-	AL-2702306-7B9E7443BF034339BEC456ACE78A1292
2022/02/11	03:04:00	-10,098230	-36,222260	0,00	RPPN Riacho Seco	Floresta Ombrófila	AL-2702306-BC632E6717E94300B25C3A0087EA9FED
2022/02/11	03:04:00	-10,097540	-36,225870	0,00	RPPN Riacho Seco	Floresta Ombrófila	AL-2702306-BC632E6717E94300B25C3A0087EA9FED
2022/02/11	03:04:00	-10,093140	-36,223650	0,00	RPPN Riacho Seco	Floresta Ombrófila	AL-2702306-BC632E6717E94300B25C3A0087EA9FED
2022/02/11	03:04:00	-10,092470	-36,227300	0,00	RPPN Riacho Seco	Floresta Ombrófila	AL-2702306-BC632E6717E94300B25C3A0087EA9FED
2022/02/11	03:04:00	-10,092030	-36,224750	0,00	RPPN Riacho Seco	Floresta Ombrófila	AL-2702306-BC632E6717E94300B25C3A0087EA9FED
2022/02/11	01:02:00	-10,032890	-36,239830	0,00	-	Floresta Ombrófila	AL-2702306-BC632E6717E94300B25C3A0087EA9FED
2022/02/11	16:26:00	-10,027900	-36,187430	0,00	-	Floresta Ombrófila	AL-2702306-BC632E6717E94300B25C3A0087EA9FED
2022/02/11	01:02:00	-10,029150	-36,246280	0,00	-	-	AL-2702306-BC632E6717E94300B25C3A0087EA9FED
2022/02/11	01:02:00	-10,034420	-36,250020	0,00	-	-	AL-2702306-BC632E6717E94300B25C3A0087EA9FED
2022/02/11	03:04:00	-10,093810	-36,219990	0,00	-	-	AL-2702306-BC632E6717E94300B25C3A0087EA9FED
2022/02/11	03:04:00	-10,092730	-36,221100	0,00	-	-	AL-2702306-BC632E6717E94300B25C3A0087EA9FED
2022/02/11	03:04:24	-10,080000	-36,230000	0,00	-	-	AL-2702306-BC632E6717E94300B25C3A0087EA9FED
2022/02/11	22:34:24	-10,140000	-36,270000	0,00	-	-	AL-2702306-BC632E6717E94300B25C3A0087EA9FED
2022/02/11	22:34:24	-10,120000	-36,270000	0,00	-	-	AL-2702306-BC632E6717E94300B25C3A0087EA9FED
2022/02/11	11:34:25	-10,000000	-36,190000	0,00	-	Floresta Ombrófila	-
2022/02/11	11:34:25	-10,000000	-36,160000	0,00	-	Floresta Ombrófila	-
2022/02/11	13:14:25	-10,020000	-36,160000	0,00	-	Floresta Ombrófila	-
2022/02/11	13:14:25	-10,000000	-36,160000	0,00	-	Floresta Ombrófila	-
2022/02/11	16:30:00	-10,017020	-36,160880	0,00	-	Floresta Ombrófila	-
2022/02/11	16:30:00	-10,023260	-36,166200	0,00	-	Floresta Ombrófila	-
2022/02/12	22:14:24	-10,080000	-36,200000	0,00	-	-	AL-2702306-3DD1D130657641CAB5665782A296D96A
2022/02/12	22:14:24	-10,100000	-36,220000	0,00	RPPN Riacho Seco	-	AL-2702306-BC632E6717E94300B25C3A0087EA9FED
2022/02/12	19:24:24	-10,120000	-36,250000	0,00	-	-	AL-2702306-BC632E6717E94300B25C3A0087EA9FED
2022/02/12	22:14:24	-10,100000	-36,200000	0,00	-	-	AL-2702306-BC632E6717E94300B25C3A0087EA9FED
2022/02/12	22:14:24	-10,080000	-36,230000	0,00	-	-	AL-2702306-BC632E6717E94300B25C3A0087EA9FED
2022/02/06	23:34:27	-9,680000	-36,060000	0,00	-	-	AL-2708600-9A76795854D94762AAE2B9871A3B4BF7
2022/02/06	21:24:27	-9,750000	-36,200000	0,00	-	-	AL-2708600-B8751FE8C6D547A18BC2DBA2322B3AE6
2022/02/06	21:44:26	-9,750000	-36,200000	0,00	-	-	AL-2708600-B8751FE8C6D547A18BC2DBA2322B3AE6
2022/02/06	21:54:26	-9,750000	-36,200000	0,00	-	-	AL-2708600-B8751FE8C6D547A18BC2DBA2322B3AE6
2022/02/07	23:04:27	-9,680000	-36,060000	0,00	-	-	AL-2708600-9A76795854D94762AAE2B9871A3B4BF7
2022/02/07	22:34:26	-9,750000	-36,200000	0,00	-	-	AL-2708600-B8751FE8C6D547A18BC2DBA2322B3AE6
2022/02/07	00:24:26	-9,780000	-36,040000	0,00	-	Floresta Ombrófila	AL-2708600-F349410C37314A2B8176E4AD43A1F498
2022/02/07	00:34:26	-9,780000	-36,040000	0,00	-	Floresta Ombrófila	AL-2708600-F349410C37314A2B8176E4AD43A1F498

São Miguel dos Campos

22



Av. Major Cícero de Góes Monteiro, 2197,
Mutange – CEP 57017-515– Maceió, Alagoas.
Fone: 3315-1738/1778
Fax 3315-1732; www.ima.al.gov.

INSTITUTO DO MEIO AMBIENTE DE ALAGOAS
ASSESSORIA AMBIENTAL DE GEOPROCESSAMENTO
RELATÓRIO SEMANAL DE MONITORAMENTO DE FOCOS DE QUEIMADAS

Página: 11

Relatório:
2022 06-12/02

		2022/02/08	22:34:26	-9,750000	-36,200000	0,00	-	-	AL-2708600-B8751FE8C6D547A18BC2DBA2322B3AE6
		2022/02/09	22:14:26	-9,750000	-36,200000	0,00	-	-	AL-2708600-B8751FE8C6D547A18BC2DBA2322B3AE6
		2022/02/10	22:44:26	-9,750000	-36,200000	0,00	-	-	AL-2708600-B8751FE8C6D547A18BC2DBA2322B3AE6
		2022/02/11	01:02:00	-9,684150	-36,043590	0,00	-	Floresta Ombrófila	AL-2708600-8BDD5ECC938C4F1AAEFE1EA0D0D08DB2
		2022/02/11	00:54:27	-9,680000	-36,060000	0,00	-	-	AL-2708600-9A76795854D94762AAE2B9871A3B4BF7
		2022/02/11	01:02:00	-9,676110	-36,055680	0,00	-	-	AL-2708600-9A76795854D94762AAE2B9871A3B4BF7
		2022/02/11	01:02:00	-9,674550	-36,045180	0,00	-	-	AL-2708600-9A76795854D94762AAE2B9871A3B4BF7
		2022/02/11	01:02:00	-9,685700	-36,054020	0,00	-	-	AL-2708600-9A76795854D94762AAE2B9871A3B4BF7
		2022/02/11	02:04:26	-9,780000	-36,040000	0,00	-	Floresta Ombrófila	AL-2708600-F349410C37314A2B8176E4AD43A1F498
		2022/02/11	02:04:26	-9,760000	-36,040000	0,00	-	-	AL-2708600-F349410C37314A2B8176E4AD43A1F498
		2022/02/11	01:02:00	-9,677660	-36,066030	0,00	-	Floresta Ombrófila	-
		2022/02/12	23:14:27	-9,680000	-36,030000	0,80	-	-	AL-2708600-9A76795854D94762AAE2B9871A3B4BF7
		2022/02/12	23:14:27	-9,680000	-36,060000	1,00	-	-	AL-2708600-9A76795854D94762AAE2B9871A3B4BF7
		2022/02/12	02:14:26	-9,780000	-36,040000	0,80	-	Floresta Ombrófila	AL-2708600-F349410C37314A2B8176E4AD43A1F498
		2022/02/06	23:44:25	-9,950000	-36,030000	0,20	-	Floresta Ombrófila	AL-2703759-881F9570CA0440C698E155039A35AEF3
		2022/02/07	01:54:25	-9,930000	-36,230000	0,00	-	-	AL-2702306-ED151E71762241C5B94ADD8F89B8A46B
		2022/02/07	04:54:25	-9,930000	-36,230000	0,00	-	-	AL-2702306-ED151E71762241C5B94ADD8F89B8A46B
		2022/02/07	01:54:25	-9,930000	-36,200000	0,00	-	Floresta Ombrófila	AL-2703759-A3733CEC1E1B4D13998AC3418231C62C
		2022/02/08	21:04:26	-9,850000	-36,130000	0,00	-	-	AL-2703759-805CF090CC44D90B1D684FEF92F1E02
		2022/02/10	00:14:25	-9,990000	-36,050000	0,10	-	-	AL-2703759-695E1A43314F4E8D91A9797CE03FFDF3
		2022/02/11	00:30:08	-9,932900	-36,023300	0,00	-	-	AL-2703759-A35B8E60140542BC8DCBE2E2298DC584
		2022/02/11	00:30:08	-9,929200	-36,008701	0,00	-	-	AL-2703759-ABA6D3C3BBC14C48B81CE1034A99B9C9
		2022/02/11	00:30:08	-9,936600	-36,037998	0,00	RESEX de Jequiá	-	-
		2022/02/12	20:34:25	-9,910000	-36,100000	0,50	-	-	AL-2703759-2EF0883253624AC18E71CB46058C4253
		2022/02/12	21:04:25	-9,890000	-36,100000	0,70	-	-	AL-2703759-2EF0883253624AC18E71CB46058C4253
		2022/02/12	21:04:25	-9,910000	-36,100000	0,50	-	-	AL-2703759-2EF0883253624AC18E71CB46058C4253
		2022/02/12	21:04:27	-9,910000	-36,110000	0,50	-	-	AL-2703759-2EF0883253624AC18E71CB46058C4253
		2022/02/12	21:04:25	-9,910000	-36,120000	0,50	-	-	AL-2703759-4820A29E9EE74F1C995295DF9AAC5729
		2022/02/12	21:04:25	-9,910000	-36,070000	0,30	-	Floresta Ombrófila	AL-2703759-5889793CA5544071A5585023392183BF
		2022/02/12	00:44:25	-9,990000	-36,050000	0,00	-	-	AL-2703759-695E1A43314F4E8D91A9797CE03FFDF3
		2022/02/12	01:04:26	-9,890000	-36,040000	0,30	-	-	AL-2708600-56D50171EDD04493899AF4766CDBC3E4
		2022/02/06	22:24:28	-9,570000	-35,910000	0,00	-	-	AL-2707701-32A3B84B8EA644E995F14248B262CF6D
		2022/02/07	02:14:29	-9,410000	-35,800000	0,00	APA do Pratagy	-	AL-2707701-0DCFC7081C134AFA8CDC4E6090BC9156
		2022/02/07	16:05:00	-9,526730	-35,887430	0,00	-	-	AL-2707701-32A3B84B8EA644E995F14248B262CF6D
		2022/02/07	16:05:00	-9,530890	-35,890870	0,00	-	-	AL-2707701-32A3B84B8EA644E995F14248B262CF6D
		2022/02/07	00:44:29	-9,420000	-35,780000	0,00	APA do Pratagy	-	AL-2707701-C641991A484D41BD87816DB1BD0D0958
		2022/02/08	15:45:00	-9,437130	-35,844960	0,00	APA do Pratagy	Floresta Ombrófila	AL-2705200-54764F802C2647749C4CAC975F3726AC
		2022/02/08	15:45:00	-9,436570	-35,841160	0,00	APA do Pratagy	-	AL-2705200-54764F802C2647749C4CAC975F3726AC
		2022/02/08	15:56:00	-9,532120	-35,889880	0,00	RPPN Mata do Cedro	Floresta Ombrófila	AL-2707701-32A3B84B8EA644E995F14248B262CF6D
		2022/02/08	15:45:00	-9,527290	-35,889570	0,00	-	-	AL-2707701-32A3B84B8EA644E995F14248B262CF6D
		2022/02/09	22:02:46	-9,410495	-35,773720	0,00	APA do Pratagy	-	AL-2704302-1C7B289FE00740B59296C10366772792
		2022/02/09	03:42:00	-9,524590	-35,881510	0,00	-	-	AL-2707701-32A3B84B8EA644E995F14248B262CF6D



Av. Major Cícero de Góes Monteiro, 2197,
Mutange – CEP 57017-515– Maceió, Alagoas.
Fone: 3315-1738/1778
Fax 3315-1732; www.ima.al.gov.

INSTITUTO DO MEIO AMBIENTE DE ALAGOAS
ASSESSORIA AMBIENTAL DE GEOPROCESSAMENTO
RELATÓRIO SEMANAL DE MONITORAMENTO DE FOCOS DE QUEIMADAS

Página: 12

Relatório:
2022 06-12/02

		2022/02/09	03:42:00	-9,524040	-35,885010	0,00	-	-	AL-2707701-32A3B84B8EA644E995F14248B262CF6D
		2022/02/09	16:17:00	-9,504020	-35,868220	0,00	-	-	AL-2707701-32A3B84B8EA644E995F14248B262CF6D
		2022/02/09	16:17:00	-9,508280	-35,867370	0,00	-	-	AL-2707701-32A3B84B8EA644E995F14248B262CF6D
		2022/02/09	22:02:46	-9,411736	-35,781223	0,00	APA do Pratagy	-	-
		2022/02/12	03:36:00	-9,516120	-35,946800	0,00	-	-	AL-2700409-90C80A843B434A53BB16AE3500A747CE
Penedo	13	2022/02/06	23:14:24	-10,110000	-36,460000	0,00	-	-	AL-2706703-7B2980B8A1754F2C80498B0379AA6286
		2022/02/06	23:24:24	-10,110000	-36,460000	0,00	-	-	AL-2706703-7B2980B8A1754F2C80498B0379AA6286
		2022/02/06	01:14:24	-10,170000	-36,430000	0,00	-	-	AL-2706703-ACC225EDC19946528311509AB886A50C
		2022/02/07	19:44:23	-10,230000	-36,630000	0,00	-	-	AL-2706703-12E113CA088E47959D2F420C8990C7B0
		2022/02/09	16:17:00	-10,142140	-36,401180	0,00	-	-	AL-2706703-C2EE0054E6674B64AE149B6870188468
		2022/02/09	02:34:24	-10,190000	-36,370000	0,00	-	-	AL-2706703-DB896EC01B974A57898CE330C51F4549
		2022/02/10	22:14:23	-10,270000	-36,440000	0,10	-	Floresta Estacional	-
		2022/02/10	22:44:23	-10,270000	-36,440000	0,10	-	Floresta Estacional	-
		2022/02/11	00:30:06	-10,142200	-36,362900	0,00	-	-	AL-2702306-5F4B17B1F0F14A33A607BD20C4248B17
		2022/02/11	15:39:00	-10,270250	-36,476610	0,00	-	Floresta Estacional	AL-2706703-120500CF7174441AB956B4E1B0FBD48A
		2022/02/11	01:04:24	-10,190000	-36,530000	0,00	-	Floresta Estacional	AL-2706703-642A1D6AA7F0449BB463EEDDD2566190
		2022/02/11	01:02:00	-10,190210	-36,547330	0,00	-	-	AL-2706703-642A1D6AA7F0449BB463EEDDD2566190
		2022/02/11	01:02:00	-10,188740	-36,537460	0,00	-	-	AL-2706703-642A1D6AA7F0449BB463EEDDD2566190
		Maragogi	12	2022/02/07	16:05:00	-8,909270	-35,348290	0,00	-
2022/02/07	15:16:00			-8,903970	-35,348710	0,00	-	Floresta Ombrófila	AL-2704500-E42DF5F8D5AF4718A56FB50A928C404C
2022/02/07	15:16:00			-8,902090	-35,346860	0,00	-	-	AL-2704500-E42DF5F8D5AF4718A56FB50A928C404C
2022/02/07	15:16:00			-8,903540	-35,345270	0,00	-	-	AL-2704500-E42DF5F8D5AF4718A56FB50A928C404C
2022/02/07	16:05:00			-8,904940	-35,344610	0,00	-	-	AL-2704500-E42DF5F8D5AF4718A56FB50A928C404C
2022/02/09	21:44:32			-8,900000	-35,340000	0,10	-	-	AL-2704500-E42DF5F8D5AF4718A56FB50A928C404C
2022/02/12	16:11:00			-8,996010	-35,292140	0,00	-	Floresta Ombrófila	AL-2704500-27EB33504E44479295336FA0972D5B4D
2022/02/12	16:11:00			-8,998800	-35,292080	0,00	-	Floresta Ombrófila	AL-2704500-27EB33504E44479295336FA0972D5B4D
2022/02/12	16:11:00			-8,994790	-35,292790	0,00	-	Floresta Ombrófila	AL-2704500-27EB33504E44479295336FA0972D5B4D
2022/02/12	15:22:00			-8,995820	-35,294360	0,00	-	-	AL-2704500-27EB33504E44479295336FA0972D5B4D
2022/02/12	16:11:00			-8,894150	-35,339930	0,00	-	-	AL-2704500-E42DF5F8D5AF4718A56FB50A928C404C
2022/02/12	16:11:00			-8,895860	-35,342290	0,00	-	-	AL-2704500-E42DF5F8D5AF4718A56FB50A928C404C
Maceió	11	2022/02/07	21:44:28	-9,470000	-35,680000	0,00	-	-	AL-2704302-AF90DE556193491CB30A8D1737AF53AC
		2022/02/07	23:14:28	-9,490000	-35,760000	0,00	APA do Pratagy	Floresta Ombrófila	AL-2707701-5B438BA0F9F24FBA88DE0BAE747FC3A4
		2022/02/09	21:14:28	-9,470000	-35,680000	0,00	-	-	AL-2704302-AF90DE556193491CB30A8D1737AF53AC
		2022/02/09	22:02:44	-9,518212	-35,693180	0,00	APA do Pratagy	Floresta Ombrófila	AL-2704302-FB55163D22FF43C0AFA5DBEFB7117AA8
		2022/02/09	01:34:28	-9,490000	-35,760000	0,00	APA do Pratagy	Floresta Ombrófila	AL-2707701-5B438BA0F9F24FBA88DE0BAE747FC3A4
		2022/02/10	03:23:00	-9,391750	-35,765440	0,10	-	-	AL-2705200-5EDA3A6AC1B944B1816AC732158F966E
		2022/02/10	23:34:28	-9,470000	-35,770000	0,10	APA do Pratagy	-	AL-2707701-C641991A484D41BD87816DB1BD0D0958
		2022/02/11	23:04:28	-9,490000	-35,730000	0,00	APA do Pratagy	-	AL-2704302-6D8DBADE3D5B4FE4833B7E27857B83F0
		2022/02/11	23:04:28	-9,490000	-35,760000	0,10	APA do Pratagy	Floresta Ombrófila	AL-2707701-5B438BA0F9F24FBA88DE0BAE747FC3A4
		2022/02/11	23:04:28	-9,470000	-35,770000	0,20	APA do Pratagy	-	AL-2707701-C641991A484D41BD87816DB1BD0D0958
Atalaia	9	2022/02/09	22:02:46	-9,415915	-35,989952	0,00	-	-	AL-2700409-4AF84CB9187243659AA945E05AEC62A5



Av. Major Cícero de Góes Monteiro, 2197,
Mutange – CEP 57017-515– Maceió, Alagoas.
Fone: 3315-1738/1778
Fax 3315-1732; www.ima.al.gov.

INSTITUTO DO MEIO AMBIENTE DE ALAGOAS
ASSESSORIA AMBIENTAL DE GEOPROCESSAMENTO
RELATÓRIO SEMANAL DE MONITORAMENTO DE FOCOS DE QUEIMADAS

Página: 13

Relatório:
2022 06-12/02

		2022/02/09	22:02:46	-9,417140	-35,997398	0,00	-	-	AL-2700409-64D48A3AF0004E88AB78D1F4578D6F38
		2022/02/09	22:02:43	-9,579744	-36,004902	0,00	-	-	AL-2700409-9B7958AD37D448AFA5839FC9FA148F44
		2022/02/09	22:04:29	-9,390000	-35,970000	0,00	-	-	AL-2705507-8694045674FE4F099A780FCB593260FA
		2022/02/10	00:20:00	-9,413210	-36,038140	0,00	-	-	AL-2701704-4F48E9A786044E9ADAC60D4BA5CA357
		2022/02/10	22:24:29	-9,390000	-35,970000	0,00	-	-	AL-2705507-8694045674FE4F099A780FCB593260FA
		2022/02/10	03:23:00	-9,405980	-35,946310	0,00	-	-	AL-2707701-93AFB75EC79E4DF8A8C6B598514E95E5
		2022/02/10	04:14:00	-9,405200	-35,947500	0,00	-	-	AL-2707701-93AFB75EC79E4DF8A8C6B598514E95E5
		2022/02/10	04:14:00	-9,400360	-35,946870	0,00	-	-	AL-2707701-93AFB75EC79E4DF8A8C6B598514E95E5
Joaquim Gomes	7	2022/02/08	16:37:00	-9,042020	-35,763500	0,00	APA de Murici	-	-
		2022/02/08	16:37:00	-9,044100	-35,762750	0,00	APA de Murici	-	-
		2022/02/09	16:17:00	-9,048640	-35,809610	0,00	APA de Murici	-	AL-2703809-6CE900A184E748B0881077FD8B64E84A
		2022/02/11	15:39:00	-9,107750	-35,643340	0,00	-	-	AL-2703809-3582B8A117C649EDA193FD56FE95E5
		2022/02/12	16:11:00	-9,096050	-35,714490	0,00	-	-	AL-2703809-0C526145D1B14064B7E380EF0180B3A1
		2022/02/12	15:22:00	-9,115590	-35,731910	0,00	-	Floresta Ombrófila	-
		2022/02/12	16:11:00	-9,115020	-35,732020	0,00	-	Floresta Ombrófila	-
Porto de Pedras	7	2022/02/09	19:44:30	-9,170000	-35,380000	0,00	-	-	AL-2707404-7E92216922D644B7A8628D7E5620469F
		2022/02/09	22:02:48	-9,193327	-35,376785	0,00	-	Floresta Ombrófila	AL-2707404-F4E36B03211A4E3288440197489C0474
		2022/02/09	22:02:48	-9,194602	-35,384445	0,00	-	-	AL-2708709-A923070A13754FE39BBE3B3652B7C2F7
		2022/02/09	22:02:49	-9,180299	-35,419720	0,00	-	Floresta Ombrófila	-
		2022/02/10	12:44:00	-9,162900	-35,372700	0,10	-	-	AL-2707404-7E92216922D644B7A8628D7E5620469F
		2022/02/10	16:00:00	-9,167940	-35,368740	0,10	-	-	AL-2707404-7E92216922D644B7A8628D7E5620469F
		2022/02/11	15:39:00	-9,161630	-35,375480	0,10	-	-	AL-2707404-7E92216922D644B7A8628D7E5620469F
São José da Laje	7	2022/02/10	23:04:31	-8,970000	-36,010000	0,00	-	-	AL-2708303-2CBC602101FA48EDB577EF732B6A245
		2022/02/10	16:00:00	-9,019170	-35,977230	0,00	APA de Murici	Floresta Ombrófila	AL-2708303-49C2203134274D84A180D69A4DA9ADDB
		2022/02/10	21:14:31	-8,990000	-36,010000	0,00	APA de Murici	-	AL-2708303-49C2203134274D84A180D69A4DA9ADDB
		2022/02/11	01:02:00	-9,021230	-35,983690	0,20	APA de Murici	-	AL-2708303-49C2203134274D84A180D69A4DA9ADDB
		2022/02/11	01:02:00	-9,019690	-35,973380	0,20	APA de Murici	-	AL-2708303-49C2203134274D84A180D69A4DA9ADDB
		2022/02/11	01:02:00	-9,030940	-35,982110	0,10	APA de Murici	-	-
		2022/02/11	01:02:00	-9,029380	-35,971680	0,20	APA de Murici	-	-
São Luís do Quitunde	7	2022/02/06	16:24:00	-9,297770	-35,537860	0,20	-	-	AL-2708501-03388E763AF642858ACEF14E615CC844
		2022/02/06	16:24:00	-9,296800	-35,532410	0,20	-	-	AL-2708501-C487F62501D34E408AE152D6D5677B18
		2022/02/07	16:05:00	-9,249700	-35,695210	0,00	-	-	AL-2702801-FA450BEC9C8A43E4A7BFA45ABA56F0F0
		2022/02/10	16:00:00	-9,226690	-35,676600	0,00	-	-	AL-2708501-78E9C2DB010E4DD4A55589A0340F3434
		2022/02/11	01:02:00	-9,192930	-35,698760	0,00	-	-	AL-2708501-D6D5E0EACC1A45368CA59DA3944810EA
		2022/02/11	01:02:00	-9,183070	-35,700350	0,00	-	-	AL-2708501-D6D5E0EACC1A45368CA59DA3944810EA
		2022/02/11	03:04:00	-9,187940	-35,700310	0,00	-	-	AL-2708501-D6D5E0EACC1A45368CA59DA3944810EA
Girau do Ponciano	6	2022/02/07	16:56:00	-9,865840	-36,931210	0,00	-	Caatinga	-
		2022/02/09	16:17:00	-9,731160	-36,897880	0,00	-	Transições Fitoecológicas	-
		2022/02/09	16:17:00	-9,731410	-36,895410	0,00	-	Transições Fitoecológicas	-
		2022/02/10	12:44:00	-9,735620	-36,900040	0,00	-	Transições Fitoecológicas	-
		2022/02/10	12:44:00	-9,736950	-36,890980	0,00	-	Transições Fitoecológicas	-
		2022/02/10	15:07:00	-9,732860	-36,892060	0,00	-	Transições Fitoecológicas	-

INSTITUTO DO MEIO AMBIENTE DE ALAGOAS
ASSESSORIA AMBIENTAL DE GEOPROCESSAMENTO
RELATÓRIO SEMANAL DE MONITORAMENTO DE FOCOS DE QUEIMADAS

Major Isidoro	6	2022/02/09	22:02:46	-9,619334	-37,051826	0,00	-	-	AL-2704401-113F83B730774B1D8EB3694650CC2BD6
		2022/02/09	21:24:27	-9,600000	-37,030000	0,00	-	-	AL-2704401-458AB4D4336E4FF4AE AFC1DF2CC4FB04
		2022/02/10	00:20:00	-9,603830	-37,041200	0,00	-	-	AL-2704401-52BE6207A19646FF865E5DB554395956
		2022/02/10	00:20:00	-9,612850	-37,045010	0,00	-	Transições Fitoecológicas	-
		2022/02/10	03:23:00	-9,610220	-37,045700	0,00	-	Transições Fitoecológicas	-
		2022/02/10	04:14:00	-9,608740	-37,046070	0,00	-	Transições Fitoecológicas	-
Marechal Deodoro	6	2022/02/06	22:04:26	-9,760000	-35,990000	0,20	-	-	AL-2704708-014271E8522340CE9EC1E78DD37DF9D0
		2022/02/06	22:04:26	-9,760000	-35,960000	0,30	-	-	AL-2704708-DF8650582B074EE5A1C1EBFF4C06DCB6
		2022/02/09	16:17:00	-9,680200	-35,842910	0,10	-	-	AL-2704708-2C52F1967B9B4282B7AD9D5FEF1585DD
		2022/02/09	15:28:00	-9,701780	-35,933940	0,10	-	-	AL-2704708-409565191C554F9DA26E12CFF112E67D
		2022/02/09	16:17:00	-9,680900	-35,846970	0,10	-	-	AL-2704708-F311889CCCEF48259310DD86EFC55F2
		2022/02/10	16:00:00	-9,756530	-35,850540	0,20	APA da Santa Rita	-	-
Pão de Açúcar	6	2022/02/08	15:45:00	-9,755000	-37,327400	0,00	-	Caatinga	-
		2022/02/08	16:37:00	-9,664620	-37,404920	0,00	-	Caatinga	-
		2022/02/12	15:22:00	-9,675650	-37,404980	0,00	-	-	AL-2706406-5D1B6C3C4E444CDEB5FCDDDF418CD2DD
		2022/02/12	15:22:00	-9,670470	-37,409260	0,00	-	Caatinga	AL-2706406-AF1E5090B19D4EDDB77109B2556872CE
		2022/02/12	15:22:00	-9,670000	-37,405480	0,00	-	Caatinga	AL-2706406-AF1E5090B19D4EDDB77109B2556872CE
		2022/02/12	16:11:00	-9,671550	-37,405400	0,00	-	Caatinga	AL-2706406-AF1E5090B19D4EDDB77109B2556872CE
Teotônio Vilela	5	2022/02/08	20:34:25	-9,980000	-36,330000	0,00	-	Floresta Ombrófila	AL-2709152-1B0A7F0A856A47C1A6A19B799BDE21F1
		2022/02/08	20:34:25	-9,980000	-36,350000	0,00	-	-	AL-2709152-9D67789579D64DF68FE2E7C139ECB4B3
		2022/02/09	03:24:25	-9,940000	-36,310000	0,00	-	-	AL-2709152-9A2F2417D57F4EF9A2E426D26B815775
		2022/02/09	03:42:00	-9,934310	-36,302610	0,00	-	-	AL-2709152-9A2F2417D57F4EF9A2E426D26B815775
		2022/02/09	03:44:25	-9,940000	-36,310000	0,00	-	-	AL-2709152-9A2F2417D57F4EF9A2E426D26B815775
Colônia Leopoldina	4	2022/02/07	16:05:00	-8,960410	-35,808970	0,00	APA de Murici	Floresta Ombrófila	-
		2022/02/08	00:32:00	-8,908240	-35,681620	0,00	APA de Murici	-	AL-2702108-00616482F7F94A59BC6AAF687728B574
		2022/02/08	00:32:00	-8,910160	-35,696370	0,00	APA de Murici	Floresta Ombrófila	-
		2022/02/10	21:04:32	-8,920000	-35,670000	0,00	APA de Murici	-	AL-2702108-D8C16B9FABDB4DDE91802A607A00B60B
Igaci	4	2022/02/12	18:34:28	-9,520000	-36,590000	0,10	-	-	AL-2703106-194921966EB24F53A02FBE144FC91CDD
		2022/02/12	18:44:28	-9,520000	-36,590000	0,10	-	-	AL-2703106-194921966EB24F53A02FBE144FC91CDD
		2022/02/12	15:22:00	-9,515720	-36,599650	0,10	-	Floresta Estacional	-
		2022/02/12	15:22:00	-9,516160	-36,603000	0,10	-	Floresta Estacional	-
Igreja Nova	4	2022/02/10	16:00:00	-10,229620	-36,656990	0,20	-	-	AL-2703205-4A7665445826452BBD4F1F2BDA5E3DF0
		2022/02/11	01:04:24	-10,170000	-36,530000	0,00	-	-	AL-2703205-B9DC03406BF64085B9D644A1509CD965
		2022/02/11	01:02:00	-10,180880	-36,548790	0,00	-	-	AL-2706703-642A1D6AA7F0449BB463EEDDD2566190
		2022/02/11	01:02:00	-10,179410	-36,538930	0,00	-	-	AL-2706703-642A1D6AA7F0449BB463EEDDD2566190
Matriz de Camaragibe	4	2022/02/07	16:05:00	-9,186560	-35,509590	0,00	-	Formações Pioneiras	AL-2706505-A40EC3B316CB45A18EE65D04340A6526
		2022/02/07	15:16:00	-9,186130	-35,508620	0,00	-	-	AL-2706505-A40EC3B316CB45A18EE65D04340A6526
		2022/02/07	15:16:00	-9,186590	-35,512240	0,00	-	-	AL-2706505-A40EC3B316CB45A18EE65D04340A6526
		2022/02/07	16:05:00	-9,190160	-35,508990	0,00	-	-	AL-2706505-A40EC3B316CB45A18EE65D04340A6526
Murici	4	2022/02/07	22:04:29	-9,350000	-35,950000	0,00	-	Floresta Ombrófila	AL-2705507-C7A9544577AC4794BF6A4A43375AACB
		2022/02/07	22:04:30	-9,360000	-35,950000	0,00	-	-	AL-2705507-C7A9544577AC4794BF6A4A43375AACB
		2022/02/09	21:44:29	-9,360000	-35,920000	0,00	-	-	AL-2705507-45F028DCEE344F9C89296E9C86B50BFE



Av. Major Cícero de Góes Monteiro, 2197,
Mutange – CEP 57017-515– Maceió, Alagoas.
Fone: 3315-1738/1778
Fax 3315-1732; www.ima.al.gov.

INSTITUTO DO MEIO AMBIENTE DE ALAGOAS
ASSESSORIA AMBIENTAL DE GEOPROCESSAMENTO
RELATÓRIO SEMANAL DE MONITORAMENTO DE FOCOS DE QUEIMADAS

Página: 15

Relatório:
2022 06-12/02

		2022/02/09	21:44:29	-9,370000	-35,920000	0,00	-	-	-	AL-2705507-8694045674FE4F099A780FCB593260FA
		2022/02/08	15:45:00	-8,960180	-35,363280	0,00	-	-	-	AL-2704500-B75B1502183D4451A80DAB42DB6CE247
		2022/02/09	16:17:00	-9,117420	-35,341760	0,00	-	-	-	AL-2707305-77C141EFFFFE24B1F832AAA10FDC5C61A
		2022/02/11	23:04:32	-9,040000	-35,520000	0,00	-	-	Floresta Ombrófila	AL-2707305-69078896FC1840B7B93A80249185A9C9
		2022/02/11	23:04:32	-9,040000	-35,490000	0,00	-	-	-	AL-2707305-A603116563BE45C8BE37702411E13AB
		2022/02/06	15:35:00	-9,080420	-35,879200	0,00	APA de Murici	-	-	-
		2022/02/08	03:10:00	-9,122080	-35,905480	0,00	APA de Murici	-	-	AL-2709301-08A80B763C494662A314B57A808829CC
		2022/02/08	04:01:00	-9,122780	-35,905510	0,00	APA de Murici	-	-	AL-2709301-08A80B763C494662A314B57A808829CC
		2022/02/09	15:28:00	-9,185400	-36,020980	0,00	APA de Murici	-	-	-
		2022/02/08	16:34:00	-9,684020	-36,330700	0,00	-	-	-	AL-2700201-4F03029901F741C8AC390D3D9CBF9D7F
		2022/02/08	16:34:00	-9,689710	-36,329670	0,00	-	-	-	AL-2700201-4F03029901F741C8AC390D3D9CBF9D7F
		2022/02/08	16:37:00	-9,687880	-36,330700	0,00	-	-	-	AL-2700201-4F03029901F741C8AC390D3D9CBF9D7F
		2022/02/07	22:26:26	-9,392082	-35,505280	0,00	-	-	-	AL-2700508-69D078DA5AF34C00866BC7A7754B8B85
		2022/02/10	22:24:29	-9,340000	-35,490000	0,20	-	-	-	AL-2706505-BCE8A7A58DA34AB7A8DBA1740727BAA7
		2022/02/11	16:30:00	-9,366840	-35,647320	0,00	-	-	-	AL-2708501-EC2CC2C505414F949B777925D3051D01
		2022/02/09	21:34:27	-9,700000	-36,110000	0,00	-	-	Floresta Ombrófila	AL-2701001-3FCDA3139BC04354ABFE6B3617FF230F
		2022/02/09	22:02:42	-9,656278	-36,102356	0,10	-	-	Floresta Ombrófila	-
		2022/02/10	21:34:27	-9,700000	-36,110000	0,00	-	-	Floresta Ombrófila	AL-2701001-3FCDA3139BC04354ABFE6B3617FF230F
		2022/02/09	22:02:41	-9,759406	-36,239243	0,00	RPPN Dubinha Guimarães	-	Floresta Ombrófila	-
		2022/02/09	23:44:26	-9,770000	-36,230000	0,00	RPPN Dubinha Guimarães	-	-	-
		2022/02/11	16:30:00	-9,793710	-36,353290	0,00	-	-	-	AL-2701407-57F5A91F2E744D68ACBE8DFF248037EC
		2022/02/09	03:42:00	-9,341950	-36,027460	0,00	-	-	-	AL-2701704-A638B5C811BA41758F7FF13A10EE1A82
		2022/02/09	01:13:00	-9,348070	-36,047080	0,00	-	-	-	AL-2701704-B66A22DBD1AC4321BAEB4963092C8569
		2022/02/10	00:20:00	-9,414890	-36,044610	0,00	-	-	-	AL-2701704-4F48EDEA786044E9ADAC60D4BA5CA357
		2022/02/07	06:34:26	-9,830000	-36,460000	0,00	-	-	-	AL-2704005-854C03363CFA490F96C0B28BF047717E
		2022/02/10	00:34:26	-9,850000	-36,460000	0,00	-	-	-	AL-2704005-1727F46B420040C2B6C8DF2E089B344D
		2022/02/10	00:34:26	-9,830000	-36,460000	0,00	-	-	-	AL-2704005-854C03363CFA490F96C0B28BF047717E
		2022/02/09	16:17:00	-9,345950	-36,829250	0,00	-	-	-	AL-2705309-75755ACD70684BCF9E784618C2DF9891
		2022/02/11	15:39:00	-9,285870	-36,897190	0,00	-	-	-	AL-2705309-95B24D21E3AD455FB7E7B80C7D505566
		2022/02/11	15:39:00	-9,286530	-36,901990	0,00	-	-	-	AL-2705309-D9254EB747C9439086D288A8CC84F189
		2022/02/07	15:16:00	-9,021050	-35,614130	0,00	-	-	Floresta Ombrófila	AL-2705101-14DC6B7868B74B04B5F82E909977D99F
		2022/02/07	15:16:00	-9,015550	-35,614830	0,00	-	-	Floresta Ombrófila	AL-2705606-83F59881EA044A5FA50EE961D0D6747E
		2022/02/09	22:02:54	-8,868229	-35,605694	0,00	-	-	-	AL-2705606-72E2B88D1F824F4A8AB99022430DC851
		2022/02/06	16:24:00	-9,874960	-37,112260	0,00	-	-	Caatinga	-
		2022/02/10	12:44:00	-9,967400	-36,952360	0,00	-	-	-	AL-2709202-EDFB75BBB75144CFA9314852E73D3241
		2022/02/11	15:39:00	-10,057010	-36,918490	0,00	-	-	-	AL-2708204-423E72961B2C48D8A6A16CDD6FF19EAA
		2022/02/07	16:05:00	-9,377260	-37,977110	0,10	-	-	-	AL-2702405-D1794ADC258C4C3FA347EDBCBF4F705B
		2022/02/11	15:39:00	-9,375660	-37,974120	0,00	-	-	-	AL-2702405-D1794ADC258C4C3FA347EDBCBF4F705B
		2022/02/06	16:24:00	-9,382180	-37,058250	0,00	-	-	-	AL-2702504-842BCE5AE2EC4FD8A908B532374738E0
		2022/02/06	16:24:00	-9,381450	-37,057380	0,00	-	-	Caatinga	-
		2022/02/08	15:45:00	-9,321660	-35,702020	0,00	-	-	Floresta Ombrófila	AL-2702801-81BD35B3BD6A4167963279FD989E30E3
		2022/02/08	15:45:00	-9,181100	-35,791500	0,00	APA de Murici	-	-	-

**INSTITUTO DO MEIO AMBIENTE DE ALAGOAS
ASSESSORIA AMBIENTAL DE GEOPROCESSAMENTO
RELATÓRIO SEMANAL DE MONITORAMENTO DE FOCOS DE QUEIMADAS**

Inhapi	2	2022/02/12	16:11:00	-9,253660	-37,713070	3,00	-	Caatinga	AL-2703304-B2CCC1E8705D4700B14E41C67A5C126F
		2022/02/12	16:11:00	-9,217670	-37,779910	5,00	-	Transições Fitoecológicas	-
Messias	2	2022/02/07	15:16:00	-9,374150	-35,793170	0,00	-	-	AL-2705507-63D2A9D801774802B1C7335D077C7C26
		2022/02/12	12:33:00	-9,384290	-35,818170	0,00	APA do Pratagy	-	-
Pilar	2	2022/02/09	16:17:00	-9,583370	-36,011620	0,00	-	-	AL-2706901-E04C753151C34F8A906516DA490714EF
		2022/02/11	03:53:00	-9,607800	-35,904330	0,00	-	-	AL-2706901-F62396008693488192566CB0D0B59342
Quebrangulo	2	2022/02/09	16:17:00	-9,258490	-36,358270	0,00	-	Floresta Estacional	-
		2022/02/11	16:30:00	-9,380090	-36,458520	0,00	-	Floresta Estacional	-
Senador Rui Palmeira	2	2022/02/11	15:39:00	-9,421330	-37,346900	0,00	-	Caatinga	AL-2708956-3BEA123B49E34BCD9F6178B306852851
		2022/02/11	16:30:00	-9,422340	-37,345680	0,00	-	Caatinga	AL-2708956-3BEA123B49E34BCD9F6178B306852851
Arapiraca	1	2022/02/10	15:07:00	-9,706580	-36,613640	0,00	-	-	AL-2700300-DEEC5B4820664889AE5D6EFC2B6369E
Batalha	1	2022/02/09	22:02:46	-9,620522	-37,059181	0,00	-	-	AL-2704401-113F83B730774B1D8EB3694650CC2BD6
Belo Monte	1	2022/02/10	12:44:00	-9,808030	-37,221650	0,00	-	-	AL-2700904-AD5FE340A9EC4E86BA5C3A8468C3AC32
Cacimbinhas	1	2022/02/07	16:05:00	-9,449500	-36,932920	0,00	-	Transições Fitoecológicas	-
Canapi	1	2022/02/10	16:00:00	-9,071140	-37,595210	0,00	-	-	AL-2701605-90B4288383054A6892547433A81A36ED
Chã Preta	1	2022/02/09	16:17:00	-9,271200	-36,331940	0,00	-	-	AL-2701902-89A02A5749294199BAA9885A3BAD7AEC
Coite do Noia	1	2022/02/11	16:30:00	-9,684230	-36,570980	0,00	-	Floresta Estacional	-
Palmeira dos Índios	1	2022/02/10	16:49:00	-9,461330	-36,568310	0,50	-	-	AL-2706307-46E30148F7A6496CB5C935F6DC7EB267
Passo de Camaragibe	1	2022/02/07	16:05:00	-9,310240	-35,464740	0,00	-	Formações Pioneiras	-
Roteiro	1	2022/02/12	01:04:26	-9,890000	-36,020000	0,30	-	-	AL-2707800-54BDD997556A4BCFA81E381DCB998F98
Santana do Ipanema	1	2022/02/07	15:16:00	-9,359180	-37,132550	0,00	Área Proposta Serra da Caiçara	-	-
São Brás	1	2022/02/10	16:47:00	-10,106080	-36,860710	0,00	-	Transições Fitoecológicas	AL-2708204-C0BED523AF8C46A8844BC0938C5CEE7B