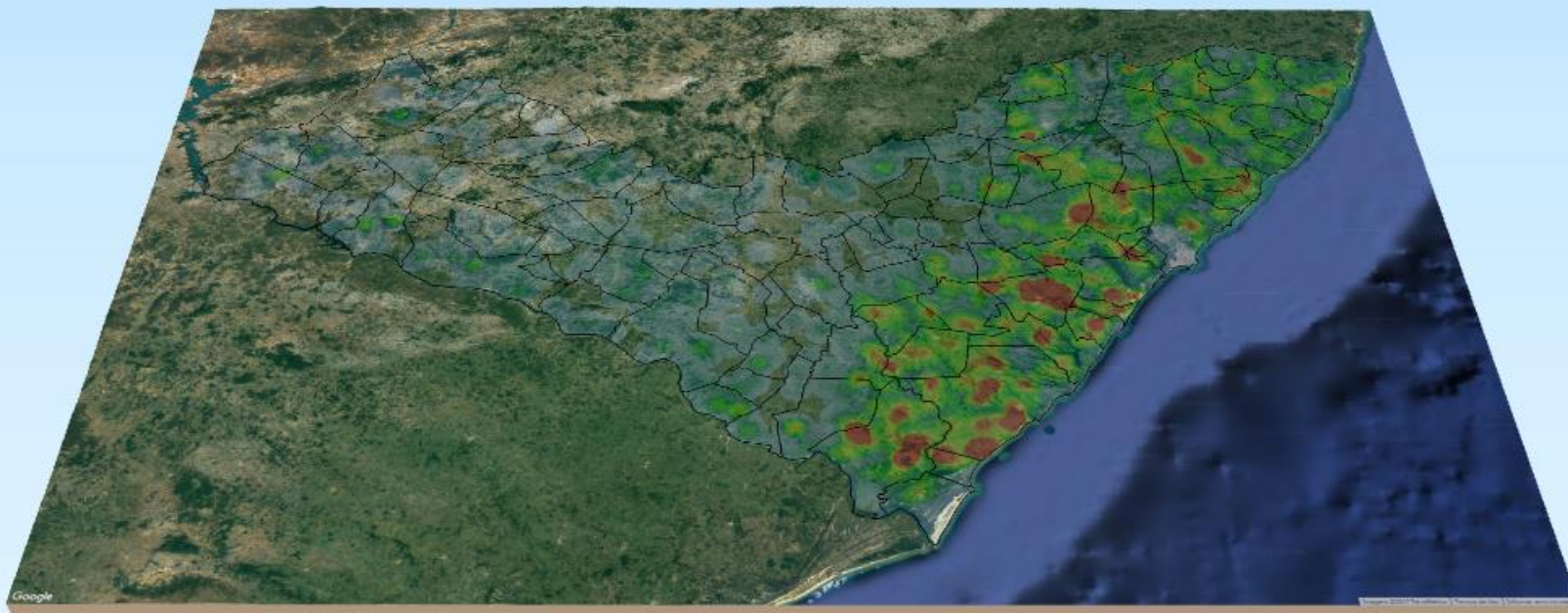


RELATÓRIO DE MONITORAMENTO DE FOCOS DE QUEIMADAS

13 a 19 de Fevereiro de 2022



MONITORAMENTO DE FOCOS DE QUEIMADAS NO ESTADO DE ALAGOAS
RELATÓRIO TÉCNICO

JOSÉ RENAN VASCONCELOS CALHEIROS FILHO

Governador do Estado de Alagoas

FERNANDO SOARES PEREIRA

Secretário de Estado do Meio Ambiente e dos Recursos Hídricos

GUSTAVO RESSURREIÇÃO LOPES

Diretor-Presidente do Instituto do Meio Ambiente de Alagoas

IVENS BARBOZA LEÃO

Assessor Executivo de Gestão do
Instituto do Meio Ambiente de Alagoas

EPITÁCIO CORREIA DE FARIAS JÚNIOR

Gerente de Fauna, Flora e Unidades de Conservação do
Instituto do Meio Ambiente de Alagoas

DANIEL NIVALDO DA CONCEIÇÃO

Assessor Ambiental de Geoprocessamento do
Instituto do Meio Ambiente de Alagoas

RESUMO DAS OCORRÊNCIAS DOS FOCOS DE QUEIMADAS

13 a 19/02/2022

QUANTIDADE TOTAL DE FOCOS NO ESTADO: 583

QUANTIDADE DE FOCOS MONITORADOS¹: 341

QUANTIDADE DE FOCOS QUE AFETARAM UNIDADES DE CONSERVAÇÃO: 50

Área de Proteção Ambiental de Murici : 16

Área de Proteção Ambiental do Pratagy: 14

Área Proposta Serra da Caiçara: 10

Área de Proteção Ambiental Costa dos Corais: 1

Reserva Extrativista de Jequiá: 1

Reserva Particular do Patrimônio Natural Riacho Seco: 3

Reserva Particular do Patrimônio Natural Benedito Coutinho: 2

Reserva Particular do Patrimônio Natural Dubinha Guimarães: 1

Reserva Particular do Patrimônio Natural Mata do Cedro: 1

Reserva Particular do Patrimônio Natural Serra d'Água: 1

QUANTIDADE DE FOCOS QUE AFETARAM VEGETAÇÃO: 103

Floresta Ombrófila: 38

Floresta Estacional: 25

Transições Fitoecológicas: 18

Caatinga: 17

Formações Pioneiras: 05

RANKING DOS 5 MUNICÍPIOS COM MAIOR QUANTIDADE DE REGISTROS DE FOCOS:

1-Coruripe: 63

2-Jequiá da Praia: 29

3-Rio Largo: 27

4-São Miguel dos Campos: 18

5-Matriz de Camaragibe: 17

RANKING DOS 5 MUNICÍPIOS COM MENOR QUANTIDADE DE REGISTROS DE FOCOS:

1-Água Branca: 01

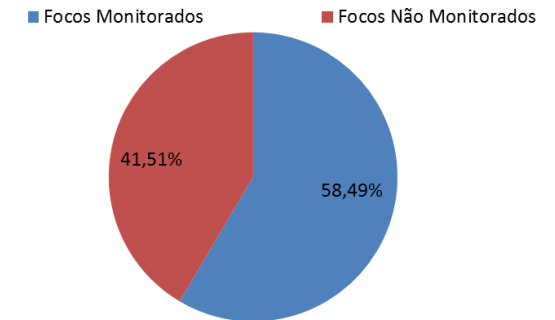
2-Cajueiro: 01

3-Campestre: 01

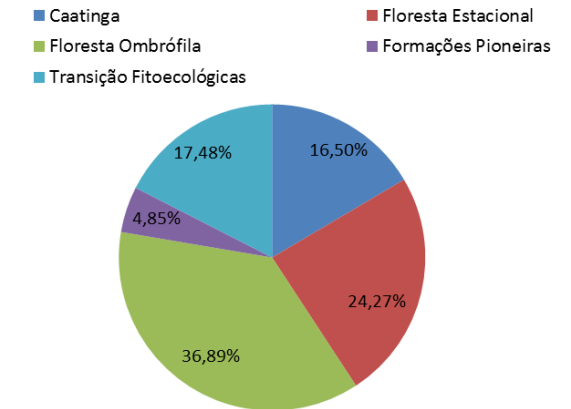
4-Canapi: 01

5-Colônia Leopoldina: 01

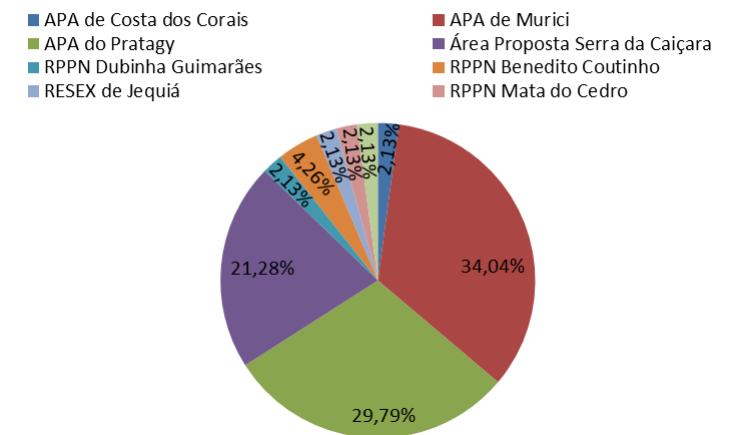
Relações dos Focos Monitorados em Relação ao Total Registrado



Tipos de Vegetação Afetados Pelos Focos



Unidades de Conservação Afetadas Pelos Focos



¹Focos monitorados correspondem àqueles que afetaram remanescentes de vegetação ou unidades de conservação, além das ocorrências identificadas nas propriedades rurais, segundo dados do Cadastro Ambiental Rural.



INSTITUTO DO MEIO AMBIENTE
ESTADO DE ALAGOAS

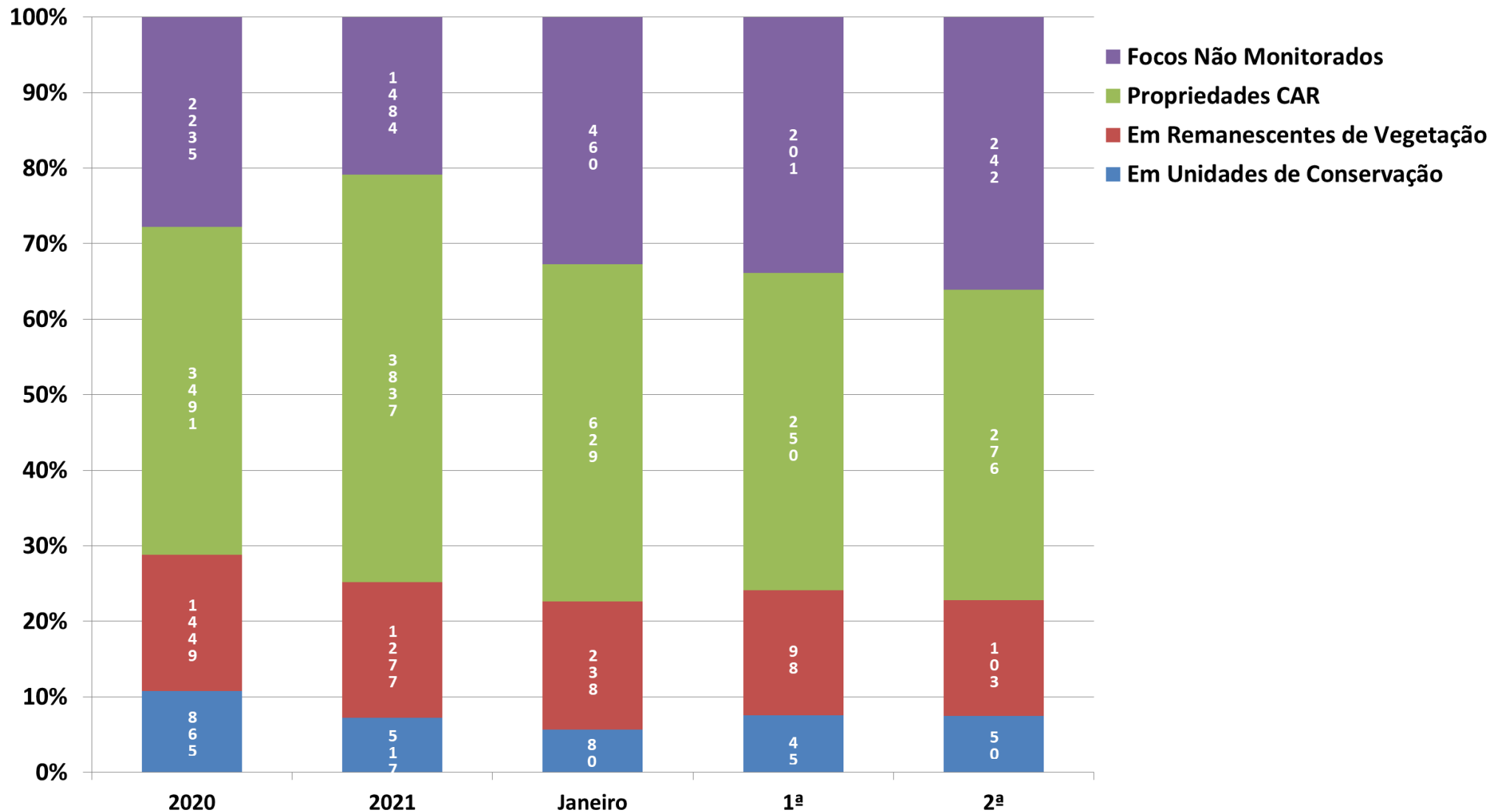
Av. Major Cícero de Góes Monteiro, 2197,
Mutange – CEP 57017-515– Maceió, Alagoas.
Fone: 3315-1738/1778
Fax 3315-1732; www.ima.al.gov.

INSTITUTO DO MEIO AMBIENTE DE ALAGOAS
ASSESSORIA AMBIENTAL DE GEOPROCESSAMENTO
RELATÓRIO SEMANAL DE MONITORAMENTO DE FOCOS DE QUEIMADAS

Página: 4

Relatório:
2022 13-19/02

Evolução dos Focos de Queimadas



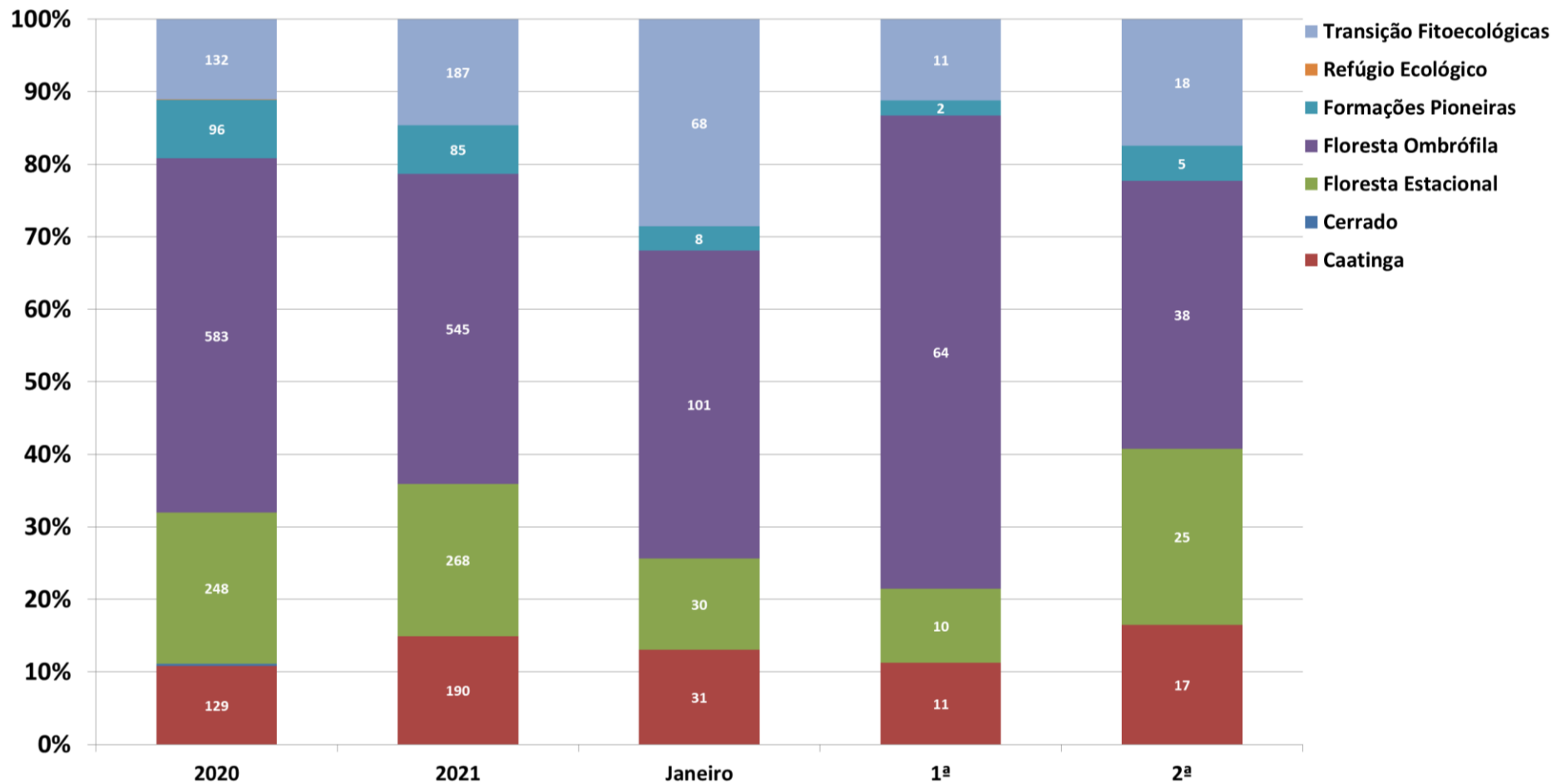


INSTITUTO DO MEIO AMBIENTE
ESTADO DE ALAGOAS

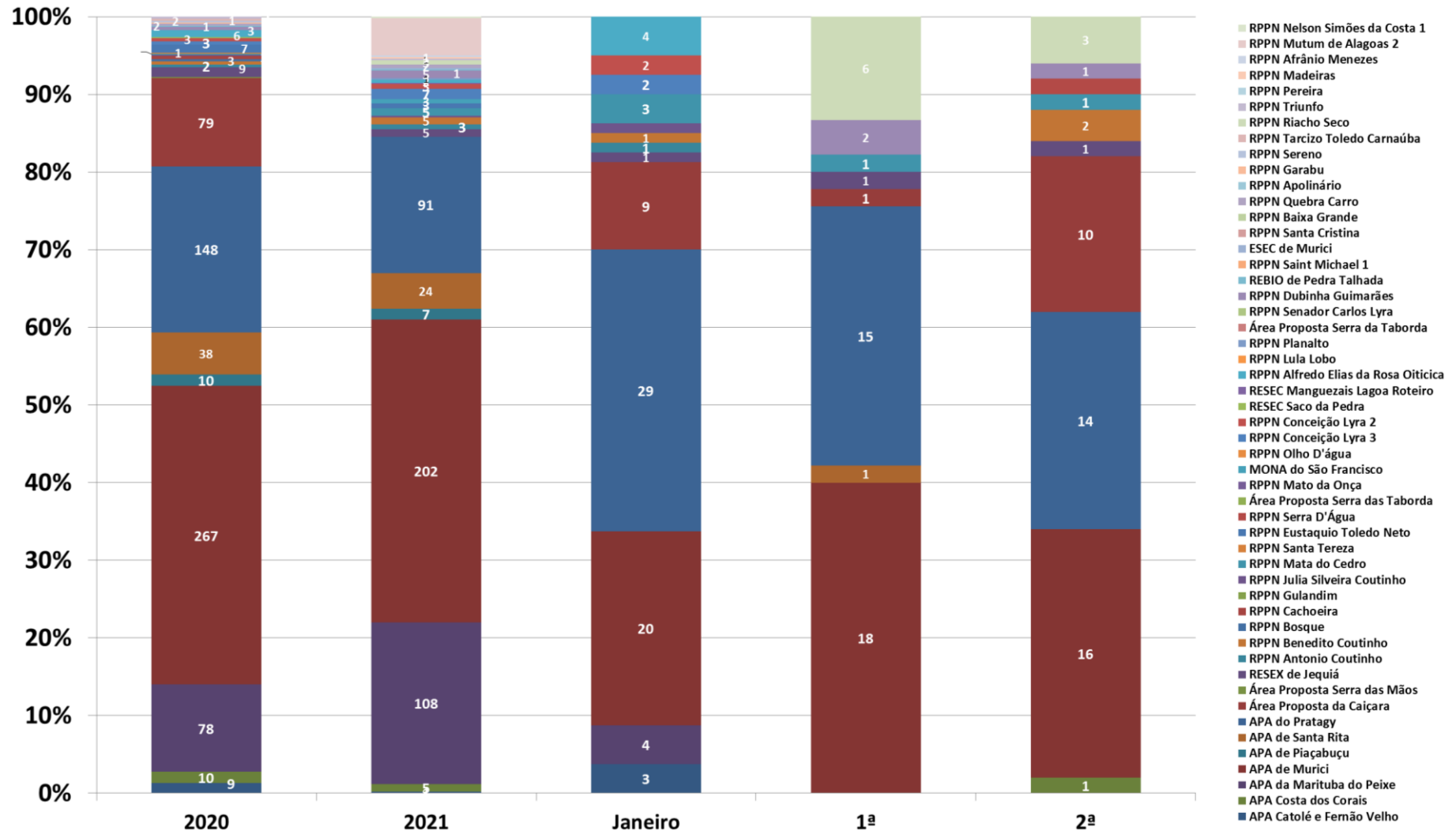
Av. Major Cícero de Góes Monteiro, 2197,
Mutange – CEP 57017-515– Maceió, Alagoas.
Fone: 3315-1738/1778
Fax 3315-1732; www.ima.al.gov.

INSTITUTO DO MEIO AMBIENTE DE ALAGOAS
ASSESSORIA AMBIENTAL DE GEOPROCESSAMENTO
RELATÓRIO SEMANAL DE MONITORAMENTO DE FOCOS DE QUEIMADAS

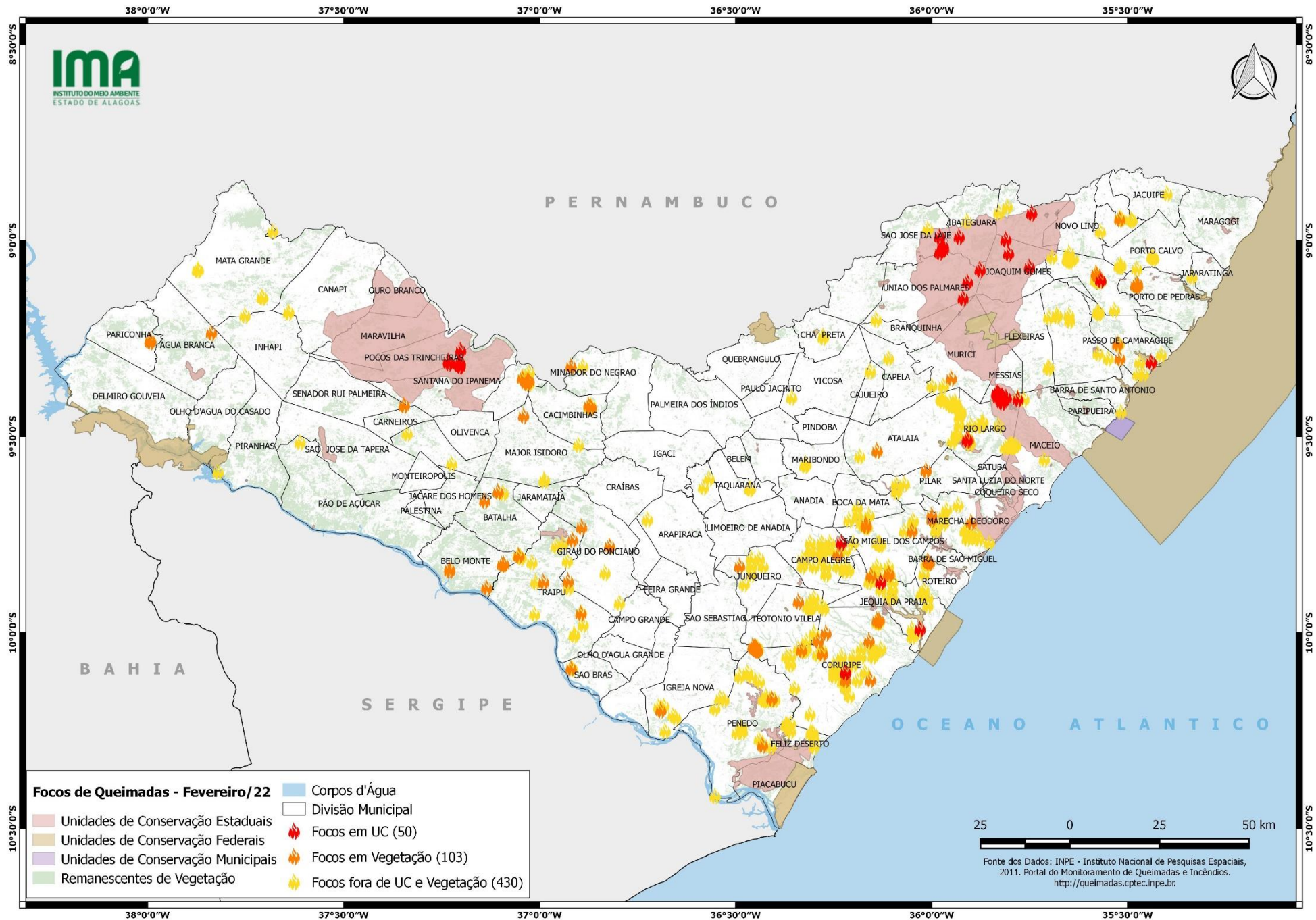
Evolução dos Focos de Queimadas em Remanescentes de Vegetação



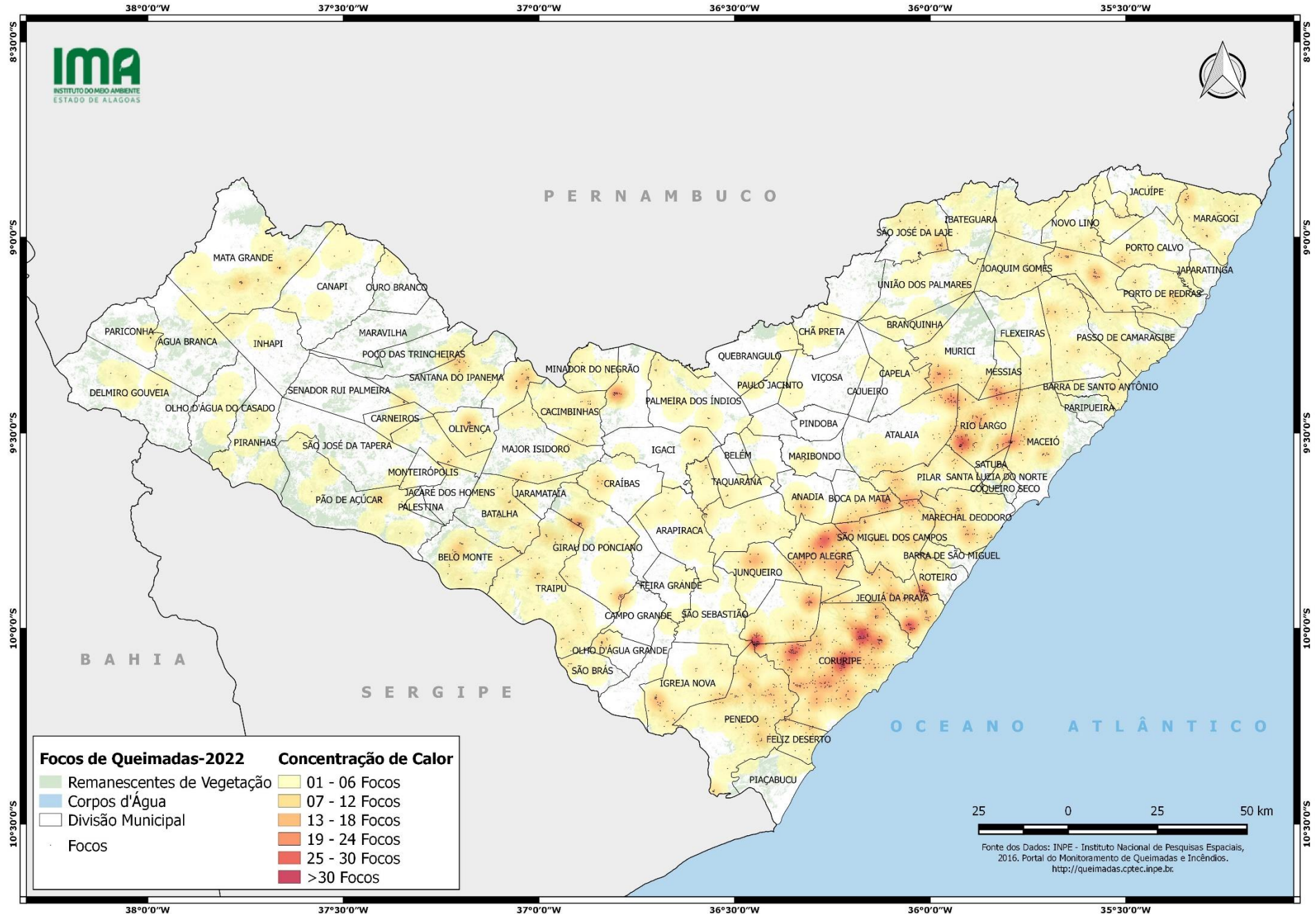
Evolução dos Focos de Queimadas em Unidades de Conservação



DISTRIBUIÇÃO ESPACIAL DOS FOCOS DE QUEIMADAS- 13 a 19/02/2022



CONCENTRAÇÃO DOS FOCOS DE QUEIMADAS – 01/01/2022 a 19/02/2022



INSTITUTO DO MEIO AMBIENTE DE ALAGOAS
ASSESSORIA AMBIENTAL DE GEOPROCESSAMENTO
RELATÓRIO SEMANAL DE MONITORAMENTO DE FOCOS DE QUEIMADAS

MUNICÍPIO	QTD FOCOS	DATA (aaaammdd)	HORA GMT (hms)	LATITUDE	LONGITUDE	PRECIPITAÇÃO (mm)	UNIDADE DE CONSERVAÇÃO	TIPO DE VEGETAÇÃO AFETADA	CÓDIGO DA PROPRIEDADE DE OCORRÊNCIA DO FOCO DE QUEIMADA
Coruripe	63	2022/02/16	22:24:25	-10,040000	-36,320000	0,00	-	-	AL-2702306-110CD37E0442406BA0D71F87C7D10832
		2022/02/16	22:44:25	-10,040000	-36,320000	0,00	-	-	AL-2702306-110CD37E0442406BA0D71F87C7D10832
		2022/02/18	02:44:24	-10,040000	-36,320000	0,00	-	-	AL-2702306-110CD37E0442406BA0D71F87C7D10832
		2022/02/18	03:23:00	-10,044830	-36,324920	0,00	-	-	AL-2702306-110CD37E0442406BA0D71F87C7D10832
		2022/02/14	01:24:24	-10,140000	-36,220000	0,40	-	-	AL-2702306-150094B45DD74433BDD853EED6DD04E7
		2022/02/18	20:34:24	-10,140000	-36,220000	0,00	-	-	AL-2702306-150094B45DD74433BDD853EED6DD04E7
		2022/02/13	03:17:00	-10,102500	-36,226050	0,00	-	-	AL-2702306-3A0A56DD4E974E30BA98E46B533CE15F
		2022/02/13	21:34:25	-10,020000	-36,290000	0,00	-	-	Floresta Estacional AL-2702306-3C3E8A5D8F304FA2A819060418142AC8
		2022/02/15	22:04:25	-10,020000	-36,290000	0,00	-	-	Floresta Estacional AL-2702306-3C3E8A5D8F304FA2A819060418142AC8
		2022/02/16	22:54:25	-10,020000	-36,290000	0,00	-	-	Floresta Estacional AL-2702306-3C3E8A5D8F304FA2A819060418142AC8
		2022/02/17	22:54:25	-10,020000	-36,290000	0,00	-	-	Floresta Estacional AL-2702306-3C3E8A5D8F304FA2A819060418142AC8
		2022/02/19	23:44:25	-10,000000	-36,270000	0,00	-	-	Floresta Estacional AL-2702306-3C3E8A5D8F304FA2A819060418142AC8
		2022/02/13	22:54:24	-10,080000	-36,200000	0,00	-	-	- AL-2702306-3DD1D130657641CAB5665782A296D96A
		2022/02/15	22:04:24	-10,080000	-36,200000	0,00	-	-	- AL-2702306-3DD1D130657641CAB5665782A296D96A
		2022/02/19	05:24:24	-10,140000	-36,350000	0,00	-	-	- AL-2702306-5DBC242C3FA24360AF6823D3E856622F
		2022/02/18	01:06:00	-10,052590	-36,278820	0,00	-	-	Floresta Estacional AL-2702306-BC632E6717E94300B25C3A0087EA9FED
		2022/02/17	22:14:24	-10,100000	-36,220000	0,10	-	RPPN Riacho Seco	- AL-2702306-BC632E6717E94300B25C3A0087EA9FED
		2022/02/19	00:04:24	-10,100000	-36,220000	0,00	-	RPPN Riacho Seco	- AL-2702306-BC632E6717E94300B25C3A0087EA9FED
		2022/02/19	22:24:24	-10,100000	-36,220000	0,00	-	RPPN Riacho Seco	- AL-2702306-BC632E6717E94300B25C3A0087EA9FED
		2022/02/13	22:54:24	-10,080000	-36,230000	0,00	-	-	- AL-2702306-BC632E6717E94300B25C3A0087EA9FED
		2022/02/15	22:04:24	-10,060000	-36,200000	0,00	-	-	- AL-2702306-BC632E6717E94300B25C3A0087EA9FED
		2022/02/15	22:04:24	-10,080000	-36,230000	0,00	-	-	- AL-2702306-BC632E6717E94300B25C3A0087EA9FED
		2022/02/15	22:04:24	-10,060000	-36,230000	0,00	-	-	- AL-2702306-BC632E6717E94300B25C3A0087EA9FED
		2022/02/16	04:01:00	-10,126270	-36,227580	0,00	-	-	- AL-2702306-BC632E6717E94300B25C3A0087EA9FED
		2022/02/17	22:14:24	-10,100000	-36,250000	0,00	-	-	- AL-2702306-BC632E6717E94300B25C3A0087EA9FED
		2022/02/17	22:14:24	-10,080000	-36,230000	0,00	-	-	- AL-2702306-BC632E6717E94300B25C3A0087EA9FED
		2022/02/18	00:54:24	-10,040000	-36,180000	0,00	-	-	- AL-2702306-BC632E6717E94300B25C3A0087EA9FED
		2022/02/18	00:54:24	-10,060000	-36,180000	0,00	-	-	- AL-2702306-BC632E6717E94300B25C3A0087EA9FED
		2022/02/18	00:54:24	-10,060000	-36,150000	0,00	-	-	- AL-2702306-BC632E6717E94300B25C3A0087EA9FED
		2022/02/18	01:06:00	-10,042220	-36,280480	0,00	-	-	- AL-2702306-BC632E6717E94300B25C3A0087EA9FED
		2022/02/18	01:06:00	-10,054480	-36,291130	0,00	-	-	- AL-2702306-BC632E6717E94300B25C3A0087EA9FED
		2022/02/18	03:23:00	-10,044210	-36,328560	0,00	-	-	- AL-2702306-BC632E6717E94300B25C3A0087EA9FED
		2022/02/18	23:54:24	-10,100000	-36,250000	0,00	-	-	- AL-2702306-BC632E6717E94300B25C3A0087EA9FED
2022/02/18	23:54:24	-10,080000	-36,230000	0,00	-	-	- AL-2702306-BC632E6717E94300B25C3A0087EA9FED		
2022/02/18	23:54:24	-10,080000	-36,250000	0,00	-	-	- AL-2702306-BC632E6717E94300B25C3A0087EA9FED		
2022/02/19	00:04:24	-10,100000	-36,250000	0,00	-	-	- AL-2702306-BC632E6717E94300B25C3A0087EA9FED		
2022/02/19	00:04:24	-10,080000	-36,230000	0,00	-	-	- AL-2702306-BC632E6717E94300B25C3A0087EA9FED		
2022/02/19	00:04:24	-10,080000	-36,250000	0,00	-	-	- AL-2702306-BC632E6717E94300B25C3A0087EA9FED		
2022/02/19	00:04:26	-10,090000	-36,250000	0,00	-	-	- AL-2702306-BC632E6717E94300B25C3A0087EA9FED		



Av. Major Cícero de Góes Monteiro, 2197,
Mutange – CEP 57017-515– Maceió, Alagoas.
Fone: 3315-1738/1778
Fax 3315-1732; www.ima.al.gov.

INSTITUTO DO MEIO AMBIENTE DE ALAGOAS
ASSESSORIA AMBIENTAL DE GEOPROCESSAMENTO
RELATÓRIO SEMANAL DE MONITORAMENTO DE FOCOS DE QUEIMADAS

Página: 10

Relatório:
2022 13-19/02

2022/02/19	00:04:26	-10,110000	-36,250000	0,00	-	-	AL-2702306-BC632E6717E94300B25C3A0087EA9FED
2022/02/19	15:39:00	-10,099130	-36,218260	0,00	-	-	AL-2702306-BC632E6717E94300B25C3A0087EA9FED
2022/02/19	22:24:24	-10,080000	-36,250000	0,00	-	-	AL-2702306-BC632E6717E94300B25C3A0087EA9FED
2022/02/19	22:24:24	-10,100000	-36,250000	0,00	-	-	AL-2702306-BC632E6717E94300B25C3A0087EA9FED
2022/02/19	06:04:24	-10,060000	-36,370000	0,00	-	-	AL-2702306-C312FDAD0870437EB7107CBD3A21A778
2022/02/19	06:04:26	-10,060000	-36,360000	0,00	-	-	AL-2702306-C312FDAD0870437EB7107CBD3A21A778
2022/02/18	04:14:00	-9,968770	-36,138290	0,00	-	Floresta Ombrófila	AL-2703759-AA67B454D97A472DBB12352D78358166
2022/02/18	04:14:00	-9,967780	-36,133800	0,00	-	Floresta Ombrófila	AL-2703759-AA67B454D97A472DBB12352D78358166
2022/02/18	04:14:00	-9,967080	-36,139200	0,00	-	Floresta Ombrófila	AL-2703759-AA67B454D97A472DBB12352D78358166
2022/02/18	03:54:25	-9,970000	-36,140000	0,00	-	-	AL-2703759-AA67B454D97A472DBB12352D78358166
2022/02/18	04:14:00	-9,973610	-36,139020	0,00	-	-	AL-2703759-AA67B454D97A472DBB12352D78358166
2022/02/18	04:14:00	-9,972630	-36,134470	0,00	-	-	AL-2703759-AA67B454D97A472DBB12352D78358166
2022/02/18	04:14:00	-9,971930	-36,139910	0,00	-	-	AL-2703759-AA67B454D97A472DBB12352D78358166
2022/02/19	03:04:00	-10,041830	-36,449470	0,00	-	Floresta Estacional	AL-2709152-899E40C98B6E450DA250543AD79E82A4
2022/02/19	03:55:00	-10,044780	-36,444420	0,00	-	Floresta Estacional	AL-2709152-899E40C98B6E450DA250543AD79E82A4
2022/02/19	03:55:00	-10,043430	-36,446960	0,00	-	Floresta Estacional	AL-2709152-899E40C98B6E450DA250543AD79E82A4
2022/02/19	03:55:00	-10,040630	-36,447900	0,00	-	Floresta Estacional	AL-2709152-899E40C98B6E450DA250543AD79E82A4
2022/02/19	03:04:00	-10,040680	-36,445220	0,00	-	-	AL-2709152-899E40C98B6E450DA250543AD79E82A4
2022/02/19	03:55:00	-10,044010	-36,442980	0,00	-	-	AL-2709152-899E40C98B6E450DA250543AD79E82A4
2022/02/19	03:55:00	-10,041230	-36,443910	0,00	-	-	AL-2709152-899E40C98B6E450DA250543AD79E82A4
2022/02/18	03:23:00	-10,043590	-36,332190	0,00	-	Floresta Estacional	-
2022/02/14	22:54:25	-10,020000	-36,160000	0,60	-	Floresta Ombrófila	-
2022/02/15	16:07:00	-10,118950	-36,156490	0,00	-	Floresta Ombrófila	-
2022/02/18	20:34:24	-10,120000	-36,220000	0,00	-	Floresta Ombrófila	-
2022/02/19	21:14:26	-9,870000	-36,100000	0,00	-	-	AL-2703759-033ACC50020A4COD83B5F4D114948D86
2022/02/16	01:04:26	-10,000000	-36,040000	0,00	-	-	AL-2703759-160BC9969BD1404AAD97DAB73A5A8B5E
2022/02/16	23:04:25	-10,010000	-36,050000	0,00	-	-	AL-2703759-160BC9969BD1404AAD97DAB73A5A8B5E
2022/02/14	20:44:25	-9,910000	-36,100000	0,20	-	-	AL-2703759-2EF0883253624AC18E71CB46058C4253
2022/02/14	21:04:25	-9,910000	-36,100000	0,20	-	-	AL-2703759-2EF0883253624AC18E71CB46058C4253
2022/02/17	20:04:27	-9,910000	-36,110000	0,00	-	-	AL-2703759-2EF0883253624AC18E71CB46058C4253
2022/02/17	20:14:26	-9,910000	-36,100000	0,00	-	-	AL-2703759-2EF0883253624AC18E71CB46058C4253
2022/02/18	22:04:25	-9,910000	-36,100000	0,00	-	-	AL-2703759-2EF0883253624AC18E71CB46058C4253
2022/02/19	21:14:26	-9,890000	-36,100000	0,00	-	-	AL-2703759-2EF0883253624AC18E71CB46058C4253
2022/02/14	23:24:25	-9,990000	-36,050000	0,20	-	-	AL-2703759-695E1A43314F4E8D91A9797CE03FFDF3
2022/02/16	01:04:25	-9,990000	-36,050000	0,00	-	-	AL-2703759-695E1A43314F4E8D91A9797CE03FFDF3
2022/02/16	23:04:25	-9,990000	-36,050000	0,00	-	-	AL-2703759-695E1A43314F4E8D91A9797CE03FFDF3
2022/02/14	00:56:36	-9,841523	-36,222309	0,20	-	-	AL-2703759-7ABB0042A9C54F83ADA6611CD9F58779
2022/02/17	21:34:26	-9,870000	-36,130000	0,00	RPPN Benedito Coutinho	Floresta Ombrófila	AL-2703759-805CFC090CC44D90B1D684FEF92F1E02
2022/02/18	20:44:26	-9,870000	-36,130000	0,00	RPPN Benedito Coutinho	Floresta Ombrófila	AL-2703759-805CFC090CC44D90B1D684FEF92F1E02
2022/02/17	15:50:00	-9,858430	-36,155050	0,00	-	-	AL-2703759-805CFC090CC44D90B1D684FEF92F1E02
2022/02/17	15:50:00	-9,862330	-36,147850	0,00	-	-	AL-2703759-805CFC090CC44D90B1D684FEF92F1E02
2022/02/17	16:17:00	-9,861180	-36,149690	0,00	-	-	AL-2703759-805CFC090CC44D90B1D684FEF92F1E02

Jequiá da Praia

29



Av. Major Cícero de Góes Monteiro, 2197,
Mutange – CEP 57017-515– Maceió, Alagoas.
Fone: 3315-1738/1778
Fax 3315-1732; www.ima.al.gov.

INSTITUTO DO MEIO AMBIENTE DE ALAGOAS
ASSESSORIA AMBIENTAL DE GEOPROCESSAMENTO
RELATÓRIO SEMANAL DE MONITORAMENTO DE FOCOS DE QUEIMADAS

Página: 11

Relatório:
2022 13-19/02

		2022/02/17	16:17:00	-9,862910	-36,149560	0,00	-	-	AL-2703759-805CFC090CC44D90B1D684FEF92F1E02
		2022/02/19	21:14:26	-9,890000	-36,130000	0,00	-	-	AL-2703759-805CFC090CC44D90B1D684FEF92F1E02
		2022/02/19	21:14:26	-9,870000	-36,160000	0,00	-	-	AL-2703759-805CFC090CC44D90B1D684FEF92F1E02
		2022/02/19	21:14:26	-9,850000	-36,130000	0,00	-	-	AL-2703759-805CFC090CC44D90B1D684FEF92F1E02
		2022/02/19	00:11:00	-9,901260	-36,026820	0,00	-	-	AL-2703759-A35B8E60140542BC8DCB2E2298DC584
		2022/02/16	01:34:25	-9,930000	-36,010000	0,00	-	-	AL-2703759-ABA6D3C3BBC14C48B81CE1034A99B9C9
		2022/02/13	01:24:25	-9,910000	-36,010000	0,10	-	-	AL-2703759-FC33FEA8B91642CFA5E93F02COD32484
		2022/02/15	00:14:25	-9,910000	-36,010000	0,10	-	-	AL-2703759-FC33FEA8B91642CFA5E93F02COD32484
		2022/02/17	16:17:00	-9,849990	-36,108410	0,00	-	Floresta Ombrófila	AL-2708600-2E10707BAEAC43D1A6A5AA39625917F1
		2022/02/19	21:14:26	-9,850000	-36,110000	0,00	-	Floresta Ombrófila	AL-2708600-85266AFD121B4931B32DDEFD0D0E808
		2022/02/16	01:04:25	-9,990000	-36,030000	0,00	RESEX de Jequia	-	-
		2022/02/14	03:46:00	-9,494630	-35,934920	0,00	-	-	AL-2700409-78797625B84B4E389CAA23BE1C179DDA
		2022/02/14	03:46:00	-9,494080	-35,938550	0,00	-	-	AL-2700409-78797625B84B4E389CAA23BE1C179DDA
		2022/02/15	03:46:00	-9,511600	-35,947550	0,00	-	-	AL-2700409-90C80A843B434A53BB16AE3500A747CE
		2022/02/14	02:04:29	-9,400000	-35,810000	0,00	APA do Pratagy	-	AL-2705200-92DFF86E2B334F7B80C511DE48E6D21D
		2022/02/14	23:54:29	-9,400000	-35,810000	0,00	APA do Pratagy	-	AL-2705200-92DFF86E2B334F7B80C511DE48E6D21D
		2022/02/19	16:30:00	-9,434360	-35,925840	0,00	-	-	AL-2707701-0D6106C1C20B4D7190A94AB4F0BD703E
		2022/02/19	16:30:00	-9,436720	-35,927890	0,00	-	-	AL-2707701-0D6106C1C20B4D7190A94AB4F0BD703E
		2022/02/19	22:24:28	-9,470000	-35,900000	0,00	-	-	AL-2707701-0D6106C1C20B4D7190A94AB4F0BD703E
		2022/02/18	21:24:28	-9,450000	-35,930000	0,00	-	-	AL-2707701-2C86B5EB72C142188D325A7C8DA65DE2
		2022/02/17	16:17:00	-9,508080	-35,909560	0,00	RPPN Mata do Cedro	Floresta Ombrófila	AL-2707701-32A3B84B8EA644E995F14248B262CF6D
		2022/02/17	16:17:00	-9,504650	-35,910210	0,00	-	Floresta Ombrófila	AL-2707701-32A3B84B8EA644E995F14248B262CF6D
		2022/02/17	16:17:00	-9,507370	-35,905500	0,00	-	Floresta Ombrófila	AL-2707701-32A3B84B8EA644E995F14248B262CF6D
		2022/02/15	16:07:00	-9,516070	-35,902530	0,00	-	-	AL-2707701-32A3B84B8EA644E995F14248B262CF6D
		2022/02/15	16:07:00	-9,518310	-35,902380	0,00	-	-	AL-2707701-32A3B84B8EA644E995F14248B262CF6D
		2022/02/17	16:17:00	-9,503980	-35,906210	0,00	-	-	AL-2707701-32A3B84B8EA644E995F14248B262CF6D
		2022/02/15	00:37:00	-9,470670	-35,871880	0,00	-	-	AL-2707701-81B3EBED309D46D7BDD1DAC1AC4D245E
		2022/02/18	03:23:00	-9,466180	-35,870830	0,00	-	-	AL-2707701-81B3EBED309D46D7BDD1DAC1AC4D245E
		2022/02/18	03:23:00	-9,462220	-35,870110	0,00	-	-	AL-2707701-81B3EBED309D46D7BDD1DAC1AC4D245E
		2022/02/18	04:14:00	-9,467270	-35,870050	0,00	-	-	AL-2707701-81B3EBED309D46D7BDD1DAC1AC4D245E
		2022/02/18	04:14:00	-9,463530	-35,870370	0,00	-	-	AL-2707701-81B3EBED309D46D7BDD1DAC1AC4D245E
		2022/02/18	04:14:00	-9,462350	-35,869430	0,00	-	-	AL-2707701-81B3EBED309D46D7BDD1DAC1AC4D245E
		2022/02/19	16:30:00	-9,439640	-35,924820	0,00	-	-	AL-2707701-C64FB1E5479B4380B4265E948BC7B348
		2022/02/19	22:14:28	-9,470000	-35,930000	0,00	-	-	AL-2707701-C974536A0F9344E6B5C2E8DAC1937825
		2022/02/19	22:24:28	-9,470000	-35,930000	0,00	-	-	AL-2707701-C974536A0F9344E6B5C2E8DAC1937825
		2022/02/17	00:24:00	-9,403960	-35,779930	0,00	APA do Pratagy	Floresta Ombrófila	-
		2022/02/17	03:42:00	-9,412980	-35,820210	0,00	APA do Pratagy	-	-
		2022/02/17	03:42:00	-9,409670	-35,819680	0,00	APA do Pratagy	-	-
		2022/02/17	16:17:00	-9,853530	-36,155010	0,00	-	Floresta Ombrófila	AL-2703759-805CFC090CC44D90B1D684FEF92F1E02
		2022/02/14	22:04:26	-9,830000	-36,140000	0,10	-	-	AL-2703759-805CFC090CC44D90B1D684FEF92F1E02
		2022/02/17	16:17:00	-9,857040	-36,150490	0,00	-	-	AL-2703759-805CFC090CC44D90B1D684FEF92F1E02
		2022/02/17	16:17:00	-9,857660	-36,154170	0,00	-	-	AL-2703759-805CFC090CC44D90B1D684FEF92F1E02

Rio Largo

27

São Miguel dos Campos

18



Av. Major Cícero de Góes Monteiro, 2197,
Mutange – CEP 57017-515– Maceió, Alagoas.
Fone: 3315-1738/1778
Fax 3315-1732; www.ima.al.gov.

INSTITUTO DO MEIO AMBIENTE DE ALAGOAS
ASSESSORIA AMBIENTAL DE GEOPROCESSAMENTO
RELATÓRIO SEMANAL DE MONITORAMENTO DE FOCOS DE QUEIMADAS

Página: 12

Relatório:
2022 13-19/02

		2022/02/14	23:34:27	-9,740000	-35,990000	0,00	-	-	AL-2704708-014271E8522340CE9EC1E78DD37DF9D0
		2022/02/16	02:04:26	-9,740000	-35,990000	0,00	-	-	AL-2704708-014271E8522340CE9EC1E78DD37DF9D0
		2022/02/19	16:30:00	-9,850690	-36,106010	0,00	-	-	AL-2708600-2E10707BAEAC43D1A6A5AA39625917F1
		2022/02/13	00:34:26	-9,740000	-36,070000	0,00	-	-	AL-2708600-5CBC121A7C0C40B9BF644F4D5E72F886
		2022/02/17	00:24:00	-9,713240	-36,046910	0,00	-	-	AL-2708600-5CBC121A7C0C40B9BF644F4D5E72F886
		2022/02/19	01:44:27	-9,720000	-36,050000	0,00	-	-	AL-2708600-5CBC121A7C0C40B9BF644F4D5E72F886
		2022/02/14	22:04:26	-9,830000	-36,110000	0,10	-	-	AL-2708600-6D77C31B72264B8CABDB955F40F07307
		2022/02/16	02:04:28	-9,710000	-36,000000	0,00	-	Floresta Ombrófila	AL-2708600-9A76795854D94762AAE2B9871A3B4BF7
		2022/02/19	01:14:27	-9,700000	-36,000000	0,00	-	Floresta Ombrófila	AL-2708600-9A76795854D94762AAE2B9871A3B4BF7
		2022/02/14	02:57:00	-9,772170	-36,134950	0,00	-	-	AL-2708600-E61F79D47E8B4F5EB8962E9FCF5518D0
		2022/02/14	02:57:00	-9,771260	-36,139660	0,00	-	-	AL-2708600-E6DC20A9FEFA4142952DE287436EC2A8
		2022/02/13	00:34:26	-9,740000	-36,050000	0,00	-	Floresta Ombrófila	-
		2022/02/17	15:28:00	-9,722840	-36,167560	0,00	-	Floresta Ombrófila	-
		2022/02/17	15:28:00	-9,727530	-36,167340	0,00	-	Floresta Ombrófila	-
		2022/02/17	02:51:00	-9,082540	-35,580200	0,30	-	Floresta Ombrófila	AL-2705101-2510E680DA124564BA81BD117DAA7DF9
		2022/02/16	03:59:00	-9,100980	-35,568980	0,00	RPPN Serra D'Agua	Formações Pioneiras	AL-2705101-2510E680DA124564BA81BD117DAA7DF9
		2022/02/14	02:57:00	-9,100400	-35,578500	0,90	-	-	AL-2705101-2510E680DA124564BA81BD117DAA7DF9
		2022/02/14	03:46:00	-9,103580	-35,574510	0,90	-	-	AL-2705101-2510E680DA124564BA81BD117DAA7DF9
		2022/02/14	03:46:00	-9,103010	-35,578240	0,90	-	-	AL-2705101-2510E680DA124564BA81BD117DAA7DF9
		2022/02/14	03:46:00	-9,099600	-35,577720	0,90	-	-	AL-2705101-2510E680DA124564BA81BD117DAA7DF9
		2022/02/16	03:10:00	-9,100700	-35,572800	0,00	-	-	AL-2705101-2510E680DA124564BA81BD117DAA7DF9
		2022/02/16	03:10:00	-9,101640	-35,567630	0,00	-	-	AL-2705101-2510E680DA124564BA81BD117DAA7DF9
		2022/02/18	15:58:00	-9,176660	-35,533920	0,00	-	-	AL-2705101-74AE66A1C9014560913B2D94FD63304D
		2022/02/17	03:42:00	-9,087580	-35,578480	0,30	-	Floresta Ombrófila	AL-2705101-C6EC20548FB344CC92486BF7470792C0
		2022/02/17	03:42:00	-9,091440	-35,575520	0,40	-	Formações Pioneiras	AL-2705101-C6EC20548FB344CC92486BF7470792C0
		2022/02/17	02:51:00	-9,089140	-35,581270	0,30	-	-	AL-2705101-C6EC20548FB344CC92486BF7470792C0
		2022/02/17	02:51:00	-9,087700	-35,579280	0,30	-	-	AL-2705101-C6EC20548FB344CC92486BF7470792C0
		2022/02/17	03:42:00	-9,090890	-35,579000	0,40	-	-	AL-2705101-C6EC20548FB344CC92486BF7470792C0
		2022/02/14	02:57:00	-9,099590	-35,582710	1,00	-	-	AL-2705101-CAE033C76BB94C94BD44F9CA04688825
		2022/02/14	03:46:00	-9,099030	-35,581440	1,00	-	-	AL-2705101-CAE033C76BB94C94BD44F9CA04688825
		2022/02/19	03:55:00	-9,048140	-35,646990	0,00	-	-	AL-2705101-DC449CA3668C48528C1B128844BA75D0
		2022/02/15	16:07:00	-10,416230	-36,552890	0,00	-	-	AL-2706703-3DB76CA070E740538C1FBEEA4F4864DF
		2022/02/16	01:19:00	-10,192020	-36,553260	0,00	-	-	AL-2706703-642A1D6AA7F0449BB463EEDDD2566190
		2022/02/17	16:17:00	-10,167050	-36,407730	0,00	-	Floresta Estacional	AL-2706703-6902749FE92E4990A97A21C79C7BD921
		2022/02/17	15:50:00	-10,169740	-36,406350	0,00	-	-	AL-2706703-6902749FE92E4990A97A21C79C7BD921
		2022/02/17	03:42:00	-10,123140	-36,439330	0,00	-	-	AL-2706703-6FDFF375FD3346E09F2C2F3E4C732DEC
		2022/02/17	00:04:24	-10,110000	-36,460000	0,00	-	-	AL-2706703-7B2980B8A1754F2C80498B0379AA6286
		2022/02/15	00:37:00	-10,241070	-36,484460	0,00	-	-	AL-2706703-7D585E21CC1844CE8D3BF5336B3E5008
		2022/02/15	00:37:00	-10,252010	-36,483040	0,00	-	-	AL-2706703-7D585E21CC1844CE8D3BF5336B3E5008
		2022/02/15	00:37:00	-10,253770	-36,496630	0,00	-	-	AL-2706703-7D585E21CC1844CE8D3BF5336B3E5008
		2022/02/16	00:54:24	-10,170000	-36,430000	0,00	-	-	AL-2706703-ACC225EDC19946528311509AB886A50C
		2022/02/17	15:50:00	-10,170720	-36,425580	0,00	-	-	AL-2706703-ACC225EDC19946528311509AB886A50C

Matriz de Camaragibe

17

Penedo

15



Av. Major Cícero de Góes Monteiro, 2197,
Mutange – CEP 57017-515– Maceió, Alagoas.
Fone: 3315-1738/1778
Fax 3315-1732; www.ima.al.gov.

INSTITUTO DO MEIO AMBIENTE DE ALAGOAS
ASSESSORIA AMBIENTAL DE GEOPROCESSAMENTO
RELATÓRIO SEMANAL DE MONITORAMENTO DE FOCOS DE QUEIMADAS

Página: 13

Relatório:
2022 13-19/02

		2022/02/17	15:50:00	-10,160540	-36,421780	0,00	-	-	AL-2706703-CD99E05EB7E648F1AE6BF110D62A251A
		2022/02/19	03:04:00	-10,039140	-36,453120	0,00	-	Floresta Estacional	AL-2709152-899E40C98B6E450DA250543AD79E82A4
		2022/02/15	16:02:00	-10,286610	-36,431620	0,00	-	Floresta Estacional	-
		2022/02/19	03:04:00	-10,034820	-36,456020	0,00	-	Floresta Estacional	-
		2022/02/13	21:34:25	-10,020000	-36,320000	0,00	-	-	AL-2702306-BC632E6717E94300B25C3A0087EA9FED
		2022/02/13	21:34:25	-10,000000	-36,300000	0,00	-	-	AL-2702306-BC632E6717E94300B25C3A0087EA9FED
		2022/02/19	23:44:25	-10,000000	-36,300000	0,00	-	-	AL-2702306-BC632E6717E94300B25C3A0087EA9FED
		2022/02/18	01:04:25	-9,920000	-36,340000	0,00	-	Floresta Estacional	AL-2709152-5918C7EFC4E43E9811CA9867FABB9A1
		2022/02/19	02:54:25	-10,040000	-36,450000	0,00	-	Floresta Estacional	AL-2709152-899E40C98B6E450DA250543AD79E82A4
		2022/02/19	03:04:00	-10,036280	-36,448180	0,00	-	Floresta Estacional	AL-2709152-899E40C98B6E450DA250543AD79E82A4
		2022/02/19	03:04:00	-10,039920	-36,449140	0,00	-	Floresta Estacional	AL-2709152-899E40C98B6E450DA250543AD79E82A4
		2022/02/19	04:04:25	-10,040000	-36,450000	0,00	-	Floresta Estacional	AL-2709152-899E40C98B6E450DA250543AD79E82A4
		2022/02/19	04:14:24	-10,040000	-36,450000	0,00	-	Floresta Estacional	AL-2709152-899E40C98B6E450DA250543AD79E82A4
		2022/02/19	03:04:00	-10,037020	-36,444250	0,00	-	-	AL-2709152-899E40C98B6E450DA250543AD79E82A4
		2022/02/19	03:55:00	-10,037680	-36,443400	0,00	-	-	AL-2709152-899E40C98B6E450DA250543AD79E82A4
		2022/02/19	03:55:00	-10,037080	-36,447390	0,00	-	-	AL-2709152-899E40C98B6E450DA250543AD79E82A4
		2022/02/18	01:04:25	-9,940000	-36,310000	0,00	-	-	AL-2709152-9A2F2417D574EF9A2E426D26B815775
		2022/02/19	03:04:00	-10,035530	-36,452230	0,00	-	Floresta Estacional	-
		2022/02/15	22:54:26	-9,810000	-36,440000	0,00	-	-	AL-2704005-07AE4EEACDA943498FCBB79728848C0C
		2022/02/15	23:04:26	-9,810000	-36,440000	0,00	-	-	AL-2704005-07AE4EEACDA943498FCBB79728848C0C
		2022/02/17	22:34:26	-9,850000	-36,460000	0,00	-	-	AL-2704005-1727F46B420040C2B6C8DF2E089B344D
		2022/02/18	20:54:26	-9,850000	-36,460000	0,00	-	-	AL-2704005-1727F46B420040C2B6C8DF2E089B344D
		2022/02/17	21:54:26	-9,830000	-36,460000	0,00	-	-	AL-2704005-854C03363CFA490F96C0B28BF047717E
		2022/02/17	22:14:26	-9,830000	-36,460000	0,00	-	-	AL-2704005-854C03363CFA490F96C0B28BF047717E
		2022/02/18	20:44:26	-9,830000	-36,460000	0,00	-	-	AL-2704005-854C03363CFA490F96C0B28BF047717E
		2022/02/18	20:54:26	-9,830000	-36,460000	0,00	-	-	AL-2704005-854C03363CFA490F96C0B28BF047717E
		2022/02/15	22:54:26	-9,810000	-36,460000	0,00	-	-	AL-2704005-C23AC47B2B8A4D9DADC50869DBF43D5B
		2022/02/15	23:04:26	-9,810000	-36,460000	0,00	-	-	AL-2704005-C23AC47B2B8A4D9DADC50869DBF43D5B
		2022/02/17	22:34:26	-9,830000	-36,490000	0,00	-	Floresta Estacional	-
		2022/02/18	20:54:26	-9,830000	-36,490000	0,00	-	Floresta Estacional	-
		2022/02/19	00:11:00	-9,904590	-36,020110	0,00	-	-	AL-2707800-3D3A55CAC1F64D2AA9782B022367EC9F
		2022/02/17	02:14:26	-9,890000	-36,020000	0,00	-	-	AL-2707800-54BDD997556A4BCFA81E381DCB998F98
		2022/02/18	00:24:26	-9,890000	-36,020000	0,00	-	-	AL-2707800-54BDD997556A4BCFA81E381DCB998F98
		2022/02/19	00:04:25	-9,890000	-36,020000	0,00	-	-	AL-2707800-54BDD997556A4BCFA81E381DCB998F98
		2022/02/14	03:46:00	-9,821670	-36,006350	0,00	-	Formações Pioneiras	AL-2707800-AE69A14B77044DCFBDF326D0D0A6EB1
		2022/02/14	03:46:00	-9,817720	-36,009470	0,00	-	Formações Pioneiras	AL-2707800-AE69A14B77044DCFBDF326D0D0A6EB1
		2022/02/14	03:46:00	-9,824490	-36,010560	0,00	-	-	AL-2707800-AE69A14B77044DCFBDF326D0D0A6EB1
		2022/02/14	03:46:00	-9,823940	-36,014210	0,00	-	-	AL-2707800-AE69A14B77044DCFBDF326D0D0A6EB1
		2022/02/14	03:46:00	-9,821110	-36,010020	0,00	-	-	AL-2707800-AE69A14B77044DCFBDF326D0D0A6EB1
		2022/02/16	02:24:26	-9,850000	-36,020000	0,00	-	-	AL-2707800-AE69A14B77044DCFBDF326D0D0A6EB1
		2022/02/14	03:46:00	-9,820550	-36,013670	0,00	-	-	AL-2707800-E46C387A38A943D5A3AD187FB7D4F722
		2022/02/14	02:04:29	-9,400000	-35,830000	0,00	APA do Pratagy	-	AL-2707701-AA6B44D04B7143F4A11C8E200CB1A9DD

Messias

9

**INSTITUTO DO MEIO AMBIENTE DE ALAGOAS
ASSESSORIA AMBIENTAL DE GEOPROCESSAMENTO
RELATÓRIO SEMANAL DE MONITORAMENTO DE FOCOS DE QUEIMADAS**

		2022/02/14	03:46:00	-9,397250	-35,818420	0,00	APA do Pratagy	-	AL-2707701-AA6B44D04B7143F4A11C8E200CB1A9DD
		2022/02/14	23:54:29	-9,400000	-35,830000	0,00	APA do Pratagy	-	AL-2707701-AA6B44D04B7143F4A11C8E200CB1A9DD
		2022/02/17	00:24:00	-9,395800	-35,822170	0,00	APA do Pratagy	-	AL-2707701-AA6B44D04B7143F4A11C8E200CB1A9DD
		2022/02/18	03:23:00	-9,391370	-35,830810	0,00	APA do Pratagy	-	-
		2022/02/18	03:23:00	-9,389120	-35,829520	0,00	APA do Pratagy	-	-
		2022/02/18	03:23:00	-9,388260	-35,834660	0,00	APA do Pratagy	-	-
		2022/02/18	03:23:00	-9,387410	-35,830120	0,00	APA do Pratagy	-	-
		2022/02/18	04:14:00	-9,392350	-35,832150	0,00	APA do Pratagy	-	-
		2022/02/14	22:44:31	-8,970000	-36,010000	0,20	-	-	AL-2708303-2CBC602101FA48EDBB577EF732B6A245
		2022/02/14	03:46:00	-9,018580	-35,973830	0,10	APA de Murici	Floresta Ombrófila	AL-2708303-49C2203134274D84A180D69A4DA9ADDB
		2022/02/15	21:24:31	-8,990000	-35,980000	0,00	APA de Murici	Floresta Ombrófila	AL-2708303-49C2203134274D84A180D69A4DA9ADDB
		2022/02/15	21:54:31	-8,990000	-35,980000	0,00	APA de Murici	Floresta Ombrófila	AL-2708303-49C2203134274D84A180D69A4DA9ADDB
São Jose da Laje	9	2022/02/14	00:15:43	-9,015000	-35,970299	0,10	APA de Murici	-	AL-2708303-49C2203134274D84A180D69A4DA9ADDB
		2022/02/14	03:46:00	-9,019120	-35,970280	0,10	APA de Murici	-	AL-2708303-49C2203134274D84A180D69A4DA9ADDB
		2022/02/14	03:46:00	-9,022500	-35,970770	0,10	APA de Murici	Floresta Ombrófila	-
		2022/02/13	23:34:31	-9,030000	-35,980000	0,20	APA de Murici	-	-
		2022/02/14	03:46:00	-9,021960	-35,974330	0,10	APA de Murici	-	-
		2022/02/18	15:58:00	-9,335750	-37,026700	0,00	-	-	AL-2702504-6E556C705C3142028CFF5B8BFFF5D05B
		2022/02/16	03:12:00	-9,359850	-37,030470	0,00	-	Caatinga	AL-2702504-91E94EADF79A4F2DB71E14526CF3FA25
		2022/02/16	03:12:00	-9,356970	-37,030160	0,00	-	Caatinga	AL-2702504-A3A5E4BAD90E43D096C5080160599AA0
		2022/02/16	03:12:00	-9,360440	-37,027320	0,00	-	-	AL-2702504-A3A5E4BAD90E43D096C5080160599AA0
		2022/02/16	03:59:00	-9,358640	-37,028130	0,00	-	-	AL-2702504-A3A5E4BAD90E43D096C5080160599AA0
		2022/02/16	01:19:00	-9,363550	-37,033100	0,00	-	Caatinga	-
		2022/02/16	03:12:00	-9,357540	-37,026990	0,00	-	Caatinga	-
		2022/02/17	16:17:00	-9,350290	-37,044210	0,00	-	Caatinga	-
		2022/02/15	16:07:00	-9,549430	-36,183540	0,00	-	-	AL-2700409-1C308A19F85F43BAB20EFA902B58B17D
		2022/02/18	03:23:00	-9,403040	-35,976510	0,00	-	-	AL-2700409-4AF84CB9187243659AA945E05AEC62A5
		2022/02/18	04:14:00	-9,408390	-35,973200	0,00	-	-	AL-2700409-4AF84CB9187243659AA945E05AEC62A5
		2022/02/13	03:17:00	-9,421100	-35,939550	0,20	-	-	AL-2700409-E8F7426F32104E56A0A1023DDE373F33
		2022/02/13	03:17:00	-9,420230	-35,937400	0,20	-	-	AL-2700409-E8F7426F32104E56A0A1023DDE373F33
		2022/02/15	03:29:00	-9,422080	-35,934950	0,00	-	-	AL-2700409-E8F7426F32104E56A0A1023DDE373F33
		2022/02/17	16:17:00	-9,535140	-36,139360	0,00	-	Floresta Ombrófila	-
		2022/02/17	15:28:00	-9,740510	-35,915230	0,00	-	-	AL-2704708-8527A630E06740B4B72DA0C4AD74E9A5
		2022/02/17	16:17:00	-9,739060	-35,913860	0,00	-	-	AL-2704708-8527A630E06740B4B72DA0C4AD74E9A5
		2022/02/17	15:28:00	-9,739890	-35,910690	0,00	-	-	AL-2704708-878AF8B0ED024C6FAAD460A419DAE0F6
		2022/02/19	15:39:00	-9,748930	-35,905090	0,00	-	-	AL-2704708-878AF8B0ED024C6FAAD460A419DAE0F6
		2022/02/17	03:42:00	-9,673590	-35,933140	0,00	-	-	AL-2704708-B0FF135D9C8E443383F22DD676292CA8
		2022/02/18	15:58:00	-9,684710	-35,962150	0,00	-	-	AL-2704708-DD5E6944333F4D588BE8F39C02955690
		2022/02/15	16:07:00	-9,717360	-35,899230	0,00	-	Floresta Ombrófila	-
		2022/02/17	21:04:29	-9,300000	-35,520000	0,10	-	Floresta Ombrófila	AL-2706505-27EB5AFFE60C4DD08ADC9E57365C39D4
		2022/02/17	01:34:29	-9,310000	-35,440000	0,20	APA Costa dos Corais	Formações Pioneiras	AL-2706505-97C622D0CA7F422A97CE8DDBDF37C2DE
Passo de Camaragibe	7	2022/02/17	00:24:00	-9,340190	-35,474430	0,00	-	-	AL-2706505-BCE8A7A58DA34AB7A8DBA1740727BAA7

INSTITUTO DO MEIO AMBIENTE DE ALAGOAS
ASSESSORIA AMBIENTAL DE GEOPROCESSAMENTO
RELATÓRIO SEMANAL DE MONITORAMENTO DE FOCOS DE QUEIMADAS

		2022/02/15	15:13:00	-9,263460	-35,525740	0,00	-	Floresta Ombrófila	AL-2706505-E03DADA3F1D542E8ADD408776F5DD477
		2022/02/15	15:13:00	-9,262310	-35,525350	0,00	-	-	AL-2706505-E03DADA3F1D542E8ADD408776F5DD477
		2022/02/15	15:13:00	-9,263020	-35,522240	0,00	-	-	AL-2706505-E03DADA3F1D542E8ADD408776F5DD477
		2022/02/15	16:07:00	-9,181140	-35,574350	0,10	-	-	AL-2706505-E8AC4E5B174DBB8CB9BCEABAA3296D
Traipu	7	2022/02/15	15:13:00	-9,949910	-36,894670	0,00	-	Transições Fitoecológicas	AL-2709202-02F28F0F9BE04598ADA434455EFAAC6
		2022/02/14	15:35:00	-9,778350	-36,957680	0,90	-	-	AL-2709202-0C3B4CFFB3C34A51970CC4589DEB74A6
		2022/02/19	15:39:00	-10,004030	-36,910550	0,00	-	-	AL-2709202-A35C371CBF614FE68D0365BF6CB85534
		2022/02/16	22:54:26	-9,870000	-36,990000	0,00	-	Caatinga	AL-2709202-C53AEFAC5BBF4BCFB4E9078B62BB2D3F
		2022/02/15	16:07:00	-9,772260	-36,940610	0,00	-	-	AL-2709202-C90D767234AA4DB692DF1079B14B308F
		2022/02/19	15:39:00	-10,005320	-36,912810	0,00	-	-	AL-2709202-E061B8B1EA71401597B89AA72DB8B9B7
		2022/02/14	16:24:00	-9,762370	-36,916270	0,90	-	Transições Fitoecológicas	-
		2022/02/17	12:53:00	-9,825520	-37,095470	0,00	-	Transições Fitoecológicas	AL-2700904-428B0712B08846898AF543A149B08871
		2022/02/16	15:45:00	-9,884670	-37,135170	0,00	-	Caatinga	AL-2700904-E82440DA3BB84A52824A6FAF098439C6
Belo Monte	6	2022/02/14	15:35:00	-9,836550	-37,230100	0,70	-	Caatinga	AL-2700904-F4367684525F4E62870DB46049C6C6A7
		2022/02/14	15:35:00	-9,841040	-37,229600	0,70	-	Caatinga	-
		2022/02/17	15:28:00	-9,803430	-37,053240	0,00	-	Transições Fitoecológicas	-
		2022/02/17	16:17:00	-9,824280	-37,090980	0,00	-	Transições Fitoecológicas	-
		2022/02/14	00:56:36	-9,839664	-36,211624	0,20	-	-	AL-2703759-B774391D7C8F4C61890AD4CD5DC8F75E
		2022/02/18	22:04:26	-9,830000	-36,220000	0,00	-	-	AL-2703759-B774391D7C8F4C61890AD4CD5DC8F75E
Campo Alegre	6	2022/02/18	22:44:26	-9,830000	-36,220000	0,00	-	-	AL-2703759-B774391D7C8F4C61890AD4CD5DC8F75E
		2022/02/19	21:14:26	-9,830000	-36,220000	0,00	-	-	AL-2703759-B774391D7C8F4C61890AD4CD5DC8F75E
		2022/02/15	23:04:28	-9,800000	-36,240000	0,00	-	Floresta Ombrófila	-
		2022/02/15	22:24:26	-9,770000	-36,230000	0,00	RPPN Dubinha Guimarães	-	-
		2022/02/16	21:14:27	-9,700000	-36,190000	0,00	-	-	AL-2701001-422FCD200C11475A93161EAE5351D848
		2022/02/17	21:44:27	-9,700000	-36,190000	0,00	-	-	AL-2701001-422FCD200C11475A93161EAE5351D848
Boca da Mata	5	2022/02/13	22:34:27	-9,700000	-36,160000	0,00	-	-	AL-2701001-E008A2154AE14E28AFF7E3F99040291C
		2022/02/16	21:14:27	-9,700000	-36,160000	0,00	-	-	AL-2701001-E008A2154AE14E28AFF7E3F99040291C
		2022/02/17	21:44:27	-9,700000	-36,160000	0,00	-	-	AL-2701001-E008A2154AE14E28AFF7E3F99040291C
		2022/02/16	23:24:23	-10,210000	-36,660000	0,00	-	-	AL-2703205-4A7665445826452BBD4F1F2BDA5E3DF0
		2022/02/17	00:24:00	-10,216370	-36,653110	0,00	-	-	AL-2703205-4A7665445826452BBD4F1F2BDA5E3DF0
Igreja Nova	5	2022/02/19	22:54:23	-10,250000	-36,680000	0,00	-	-	AL-2703205-4A7665445826452BBD4F1F2BDA5E3DF0
		2022/02/16	01:14:24	-10,170000	-36,530000	0,00	-	-	AL-2703205-B9DC03406BF64085B9D644A1509CD965
		2022/02/18	01:06:00	-10,197290	-36,690930	0,00	-	Floresta Estacional	-
		2022/02/14	16:24:00	-9,307390	-37,232510	0,70	Área Proposta Serra da Caiçara	-	AL-2707206-1881C0E1FD534C96BEBD81472641B093
		2022/02/14	16:24:00	-9,279670	-37,201440	0,70	Área Proposta Serra da Caiçara	Transições Fitoecológicas	-
Poço das Trincheiras	5	2022/02/14	16:24:00	-9,307710	-37,232940	0,70	Área Proposta Serra da Caiçara	Transições Fitoecológicas	-
		2022/02/14	16:24:00	-9,312010	-37,231840	0,70	Área Proposta Serra da Caiçara	Transições Fitoecológicas	-
		2022/02/14	16:24:00	-9,311700	-37,231440	0,70	Área Proposta Serra da Caiçara	-	-
		2022/02/18	15:09:00	-9,312910	-37,202370	0,00	Área Proposta Serra da Caiçara	Transições Fitoecológicas	-
		2022/02/18	15:09:00	-9,319800	-37,202820	0,00	Área Proposta Serra da Caiçara	Transições Fitoecológicas	-
Santana do Ipanema	5	2022/02/18	15:09:00	-9,313660	-37,208860	0,00	Área Proposta Serra da Caiçara	-	-
		2022/02/18	15:09:00	-9,317200	-37,204710	0,00	Área Proposta Serra da Caiçara	-	-

INSTITUTO DO MEIO AMBIENTE DE ALAGOAS
ASSESSORIA AMBIENTAL DE GEOPROCESSAMENTO
RELATÓRIO SEMANAL DE MONITORAMENTO DE FOCOS DE QUEIMADAS

		2022/02/18	15:58:00	-9,318660	-37,203960	0,00	Área Proposta Serra da Caiçara	-	-
São Luís do Quitunde	5	2022/02/15	00:37:00	-9,287450	-35,575680	0,00	-	-	AL-2708501-03388E763AF642858ACEF14E615CC844
		2022/02/17	21:04:29	-9,300000	-35,550000	0,00	-	-	AL-2708501-03388E763AF642858ACEF14E615CC844
		2022/02/15	16:07:00	-9,204170	-35,648120	0,00	-	-	AL-2708501-8CCB216C42A14BEFB0B00B8ADC5F0580
		2022/02/17	22:24:30	-9,190000	-35,650000	0,00	-	-	AL-2708501-8CCB216C42A14BEFB0B00B8ADC5F0580
		2022/02/17	16:17:00	-9,195220	-35,701630	0,00	-	-	AL-2708501-D6D5E0EACC1A45368CA59DA3944810EA
Cacimbinhas	3	2022/02/14	16:24:00	-9,520540	-36,901330	0,30	-	-	AL-2701209-0A750B752FB4450185965873FE9A368C
		2022/02/18	15:09:00	-9,419400	-36,874950	0,00	-	Transições Fitoecológicas	-
		2022/02/18	15:09:00	-9,425340	-36,868440	0,00	-	Transições Fitoecológicas	-
Feliz Deserto	3	2022/02/16	01:19:00	-10,254370	-36,302140	0,00	-	-	AL-2702702-15277C241EBF4C909D431129CBB9A9E20
		2022/02/19	03:55:00	-10,252160	-36,307460	0,00	-	-	AL-2702702-15277C241EBF4C909D431129CBB9A9E20
		2022/02/16	21:54:23	-10,270000	-36,300000	0,00	-	-	AL-2702702-9D0C84C4BAFB4573A1002F9FE2185237
Girau do Ponciano	3	2022/02/17	15:28:00	-9,867150	-36,927270	0,00	-	Caatinga	-
		2022/02/15	16:07:00	-9,777970	-36,821600	0,00	-	Transições Fitoecológicas	-
		2022/02/16	04:01:00	-9,730090	-36,893010	0,00	-	Transições Fitoecológicas	-
Joaquim Gomes	3	2022/02/13	15:52:00	-9,067440	-35,750790	0,00	APA de Murici	-	-
		2022/02/18	15:58:00	-9,032590	-35,804050	0,00	APA de Murici	-	-
		2022/02/19	16:30:00	-8,997150	-35,810780	0,00	APA de Murici	-	-
Pariconha	3	2022/02/16	16:34:00	-9,257900	-37,992820	0,00	-	Caatinga	-
		2022/02/16	15:45:00	-9,255600	-37,991930	0,00	-	Transições Fitoecológicas	-
		2022/02/16	16:34:00	-9,255410	-37,994090	0,00	-	Transições Fitoecológicas	-
Porto Calvo	3	2022/02/15	00:37:00	-9,070640	-35,477040	0,00	-	-	AL-2707305-2671AF590E9F40C3B778198338DC8A5D
		2022/02/15	00:37:00	-9,092520	-35,336270	0,10	-	-	AL-2707305-872AEDC6AE1A40E0BEE6062CC9A07F10
		2022/02/15	03:29:00	-9,065260	-35,518110	0,00	-	-	AL-2707305-FF22CEC8B69C42469F8A438213E486CE
Porto de Pedras	3	2022/02/17	02:51:00	-9,115130	-35,474950	0,60	-	Floresta Ombrófila	AL-2707404-18450F6635EF48B09E82DD0D5C860A12
		2022/02/17	02:51:00	-9,109340	-35,475490	0,60	-	Floresta Ombrófila	AL-2707404-18450F6635EF48B09E82DD0D5C860A12
		2022/02/17	02:51:00	-9,114060	-35,480380	0,60	-	Floresta Ombrófila	-
União dos Palmares	3	2022/02/19	15:39:00	-9,146260	-35,920150	0,00	APA de Murici	Floresta Ombrófila	AL-2709301-08A80B763C494662A314B57A808829CC
		2022/02/18	03:21:00	-9,105350	-35,908360	0,10	APA de Murici	-	AL-2709301-08A80B763C494662A314B57A808829CC
		2022/02/15	16:07:00	-9,073810	-35,876760	0,00	APA de Murici	-	-
Batalha	2	2022/02/17	12:53:00	-9,640100	-37,106080	0,00	-	Caatinga	-
		2022/02/19	03:55:00	-9,662810	-37,140130	0,10	-	Caatinga	-
Flexeiras	2	2022/02/13	15:01:00	-9,322470	-35,701550	0,10	-	-	AL-2702801-81BD35B3BD6A4167963279FD989E30E3
		2022/02/13	15:52:00	-9,324690	-35,702640	0,10	-	-	AL-2702801-81BD35B3BD6A4167963279FD989E30E3
Olho d'Água das Flores	2	2022/02/15	13:03:00	-9,568450	-37,224640	0,00	-	-	AL-2705705-16A7B7CA4A4E40C59F0C0210CE7D4A4B
		2022/02/14	16:24:00	-9,491770	-37,337860	1,30	-	-	AL-2705705-7919DD7C26FC4EF4B77E5ED1F4393DE6
Senador Rui Palmeira	2	2022/02/18	15:09:00	-9,419260	-37,345360	0,10	-	Caatinga	AL-2708956-3BEA123B49E34BCD9F6178B306852851
		2022/02/18	15:09:00	-9,420140	-37,346000	0,10	-	Caatinga	AL-2708956-3BEA123B49E34BCD9F6178B306852851
Agua Branca	1	2022/02/18	15:58:00	-9,234510	-37,837290	0,00	-	Caatinga	AL-2700102-310BD11D0F524C4187B53F61E910CCD1
Cajueiro	1	2022/02/15	16:07:00	-9,332590	-36,157030	0,00	-	-	AL-2701308-7474EA9873E9407E96A017D7F0E676DA
Campestre	1	2022/02/15	16:07:00	-8,944830	-35,520360	0,00	-	Floresta Ombrófila	-
Canapi	1	2022/02/16	16:34:00	-9,181970	-37,639860	0,00	-	-	AL-2701605-691C57F7B610490D828D8B1A7FB2C43C



Av. Major Cícero de Góes Monteiro, 2197,
Mutange – CEP 57017-515– Maceió, Alagoas.
Fone: 3315-1738/1778
Fax 3315-1732; www.ima.al.gov.

INSTITUTO DO MEIO AMBIENTE DE ALAGOAS
ASSESSORIA AMBIENTAL DE GEOPROCESSAMENTO
RELATÓRIO SEMANAL DE MONITORAMENTO DE FOCOS DE QUEIMADAS

Página: 17

Relatório:
2022 13-19/02

Colônia Leopoldina	1	2022/02/19	16:30:00	-8,929820	-35,745290	0,00	APA de Murici	-	-
Ibateguara	1	2022/02/16	00:34:31	-8,990000	-35,930000	0,00	APA de Murici	-	-
Jacuípe	1	2022/02/17	23:54:32	-8,880000	-35,400000	0,60	-	-	AL-2703502-F2835A9157AD4A108D366AF3F7924C5C
Major Isidoro	1	2022/02/18	15:09:00	-9,446010	-37,041110	0,00	-	Caatinga	-
Minador do Negrão	1	2022/02/15	19:44:29	-9,320000	-36,920000	0,00	-	Transições Fitoecológicas	AL-2705309-7A4EE6E1425C452B851056F08FF95B1B
Murici	1	2022/02/14	23:54:29	-9,350000	-35,950000	0,00	-	Floresta Ombrófila	AL-2705507-C7A9544577AC4794BF6A4A43375AACEB
Pilar	1	2022/02/15	16:05:00	-9,585120	-36,014360	0,00	-	Floresta Ombrófila	AL-2706901-E04C753151C34F8A906516DA490714EF
São Brás	1	2022/02/19	15:39:00	-10,089980	-36,919930	0,00	-	Transições Fitoecológicas	-