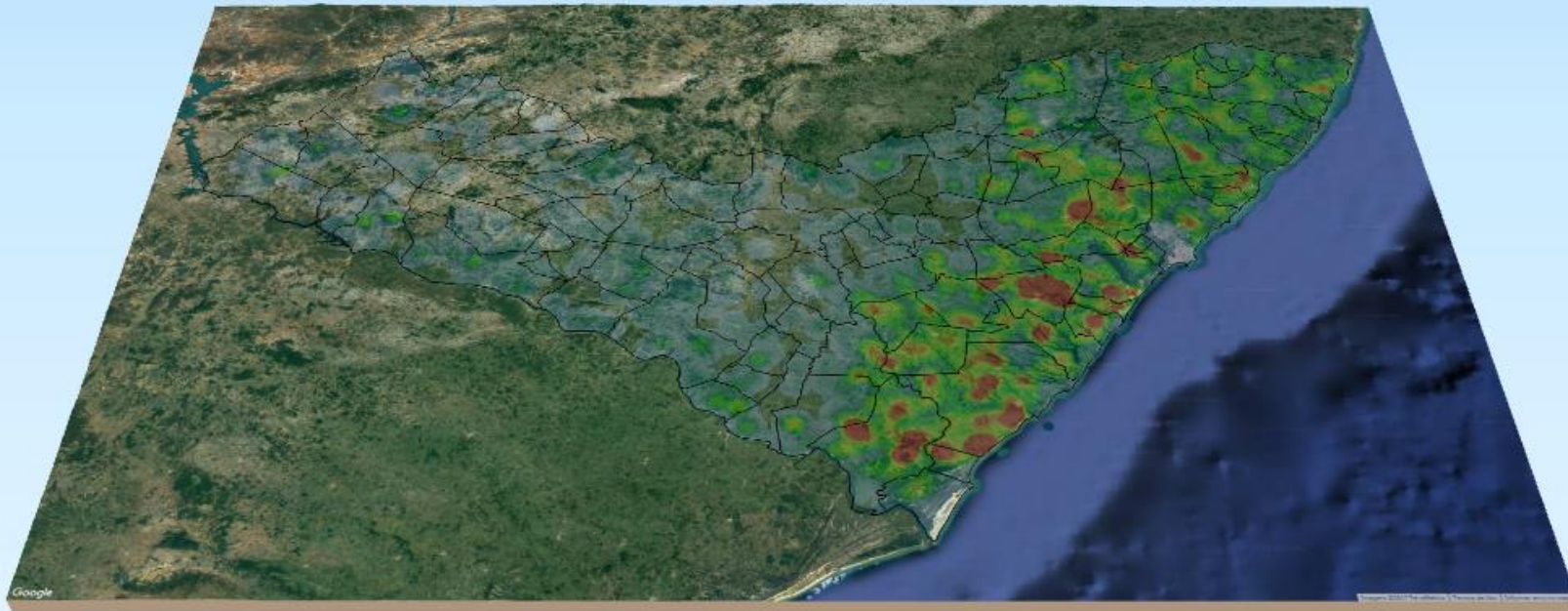


RELATÓRIO DE MONITORAMENTO DE FOCOS DE QUEIMADAS

20 a 26 de Fevereiro de 2022



MONITORAMENTO DE FOCOS DE QUEIMADAS NO ESTADO DE ALAGOAS
RELATÓRIO TÉCNICO

JOSÉ RENAN VASCONCELOS CALHEIROS FILHO

Governador do Estado de Alagoas

FERNANDO SOARES PEREIRA

Secretário de Estado do Meio Ambiente e dos Recursos Hídricos

GUSTAVO RESSURREIÇÃO LOPES

Diretor-Presidente do Instituto do Meio Ambiente de Alagoas

IVENS BARBOZA LEÃO

Assessor Executivo de Gestão do
Instituto do Meio Ambiente de Alagoas

EPITÁCIO CORREIA DE FARIAS JÚNIOR

Gerente de Fauna, Flora e Unidades de Conservação do
Instituto do Meio Ambiente de Alagoas

DANIEL NIVALDO DA CONCEIÇÃO

Assessor Ambiental de Geoprocessamento do
Instituto do Meio Ambiente de Alagoas

RESUMO DAS OCORRÊNCIAS DOS FOCOS DE QUEIMADAS 20 a 26/02/2022

QUANTIDADE TOTAL DE FOCOS NO ESTADO: 408

QUANTIDADE DE FOCOS MONITORADOS¹: 291

QUANTIDADE DE FOCOS QUE AFETARAM UNIDADES DE CONSERVAÇÃO: 40

Área de Proteção Ambiental de Murici : 20

Área Proposta Serra da Caiçara: 11

Área de Proteção Ambiental do Pratagy: 6

Área de Proteção Ambiental do Catolé e Fernão Velho: 1

Área de Proteção Ambiental de Santa Rita: 1

Reserva Particular do Patrimônio Natural Benedito Coutinho: 1

QUANTIDADE DE FOCOS QUE AFETARAM VEGETAÇÃO: 65

Floresta Estacional: 29

Floresta Ombrófila: 21

Transições Fitoecológicas: 8

Caatinga: 7

RANKING DOS 5 MUNICÍPIOS COM MAIOR QUANTIDADE DE REGISTROS DE FOCOS:

1-Coruripe: 63

2-Rio Largo: 19

3-Atalaia: 18

4-Teotônio Vilela: 17

5-Campo Alegre: 15

RANKING DOS 5 MUNICÍPIOS COM MENOR QUANTIDADE DE REGISTROS DE FOCOS:

1-Água Branca: 01

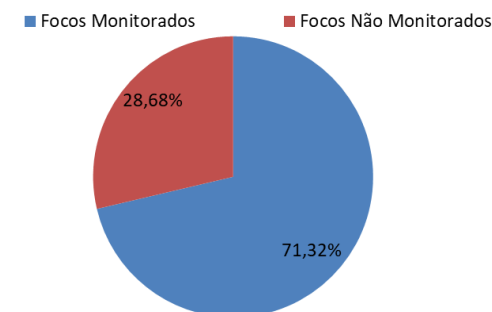
2-Boca da Mata: 01

3-Branquinha: 01

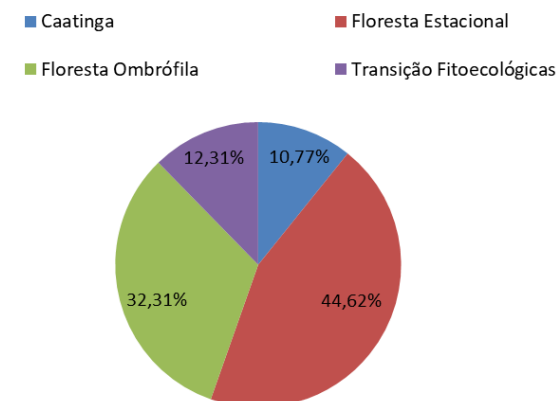
4-Canapi: 01

5-Capela: 01

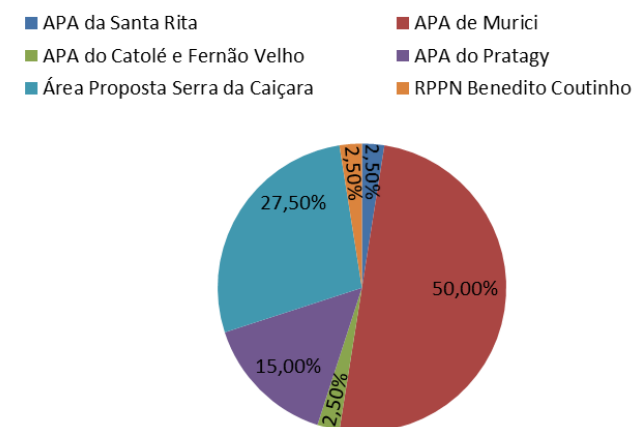
Relações dos Focos Monitorados em Relação ao Total Registrado



Tipos de Vegetação Afetados Pelos Focos



Unidades de Conservação Afetadas Pelos Focos



¹Focos monitorados correspondem àqueles que afetaram remanescentes de vegetação ou unidades de conservação, além das ocorrências identificadas nas propriedades rurais, segundo dados do Cadastro Ambiental Rural.

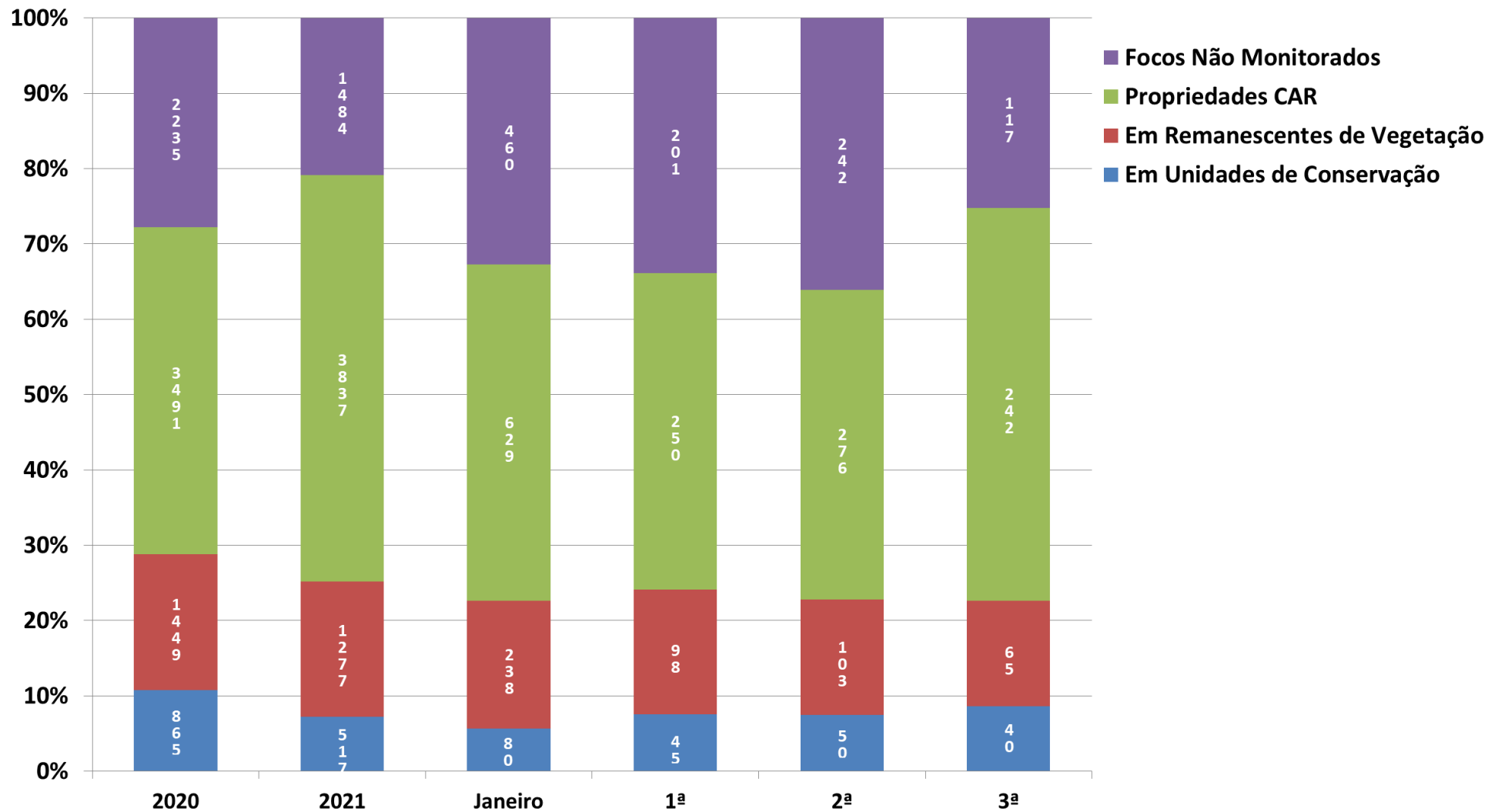


INSTITUTO DO MEIO AMBIENTE
ESTADO DE ALAGOAS

Av. Major Cícero de Góes Monteiro, 2197,
Mutange – CEP 57017-515– Maceió, Alagoas.
Fone: 3315-1738/1778
Fax 3315-1732; www.ima.al.gov.

INSTITUTO DO MEIO AMBIENTE DE ALAGOAS
ASSESSORIA AMBIENTAL DE GEOPROCESSAMENTO
RELATÓRIO SEMANAL DE MONITORAMENTO DE FOCOS DE QUEIMADAS

Evolução dos Focos de Queimadas



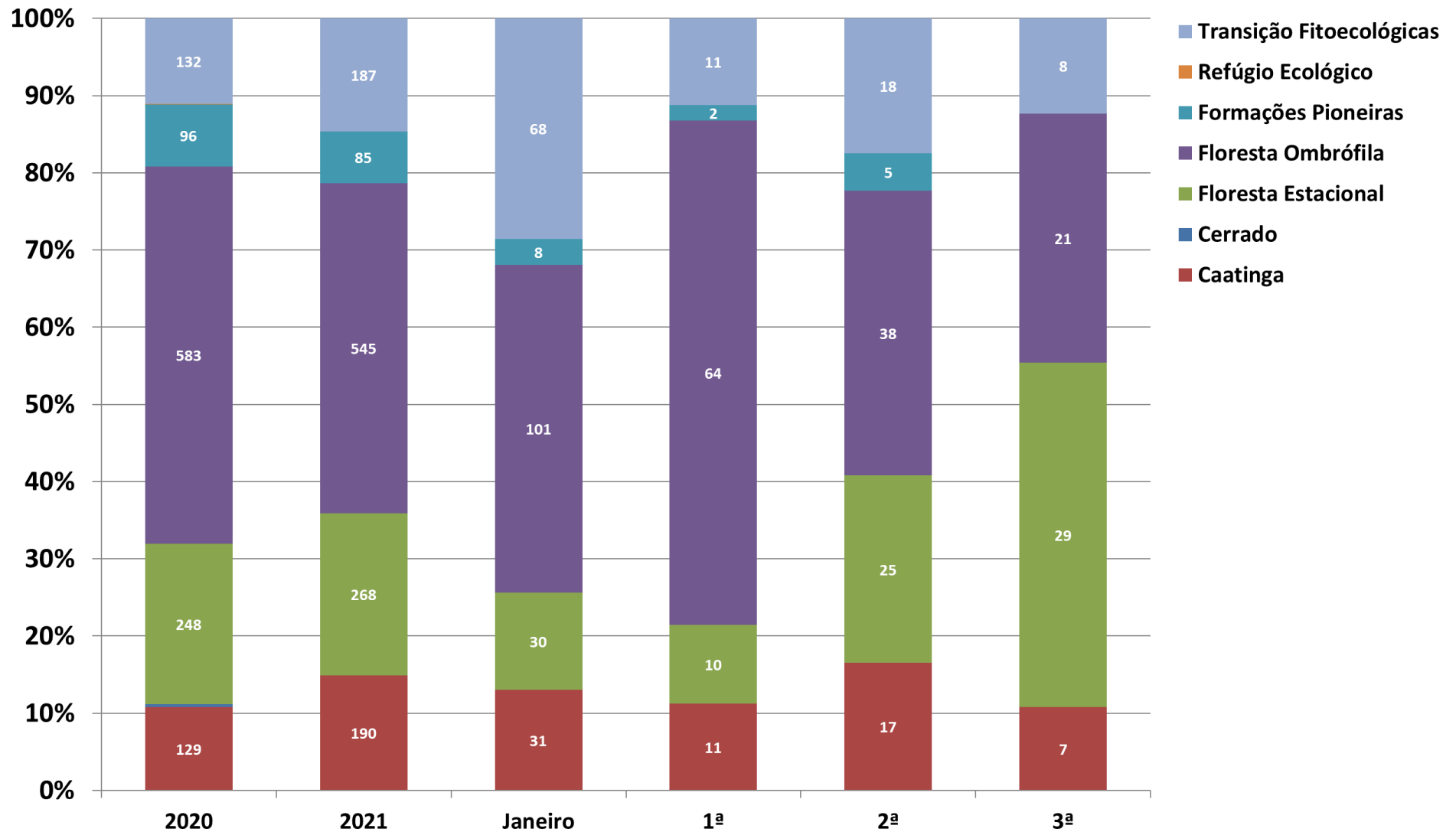


INSTITUTO DO MEIO AMBIENTE
ESTADO DE ALAGOAS

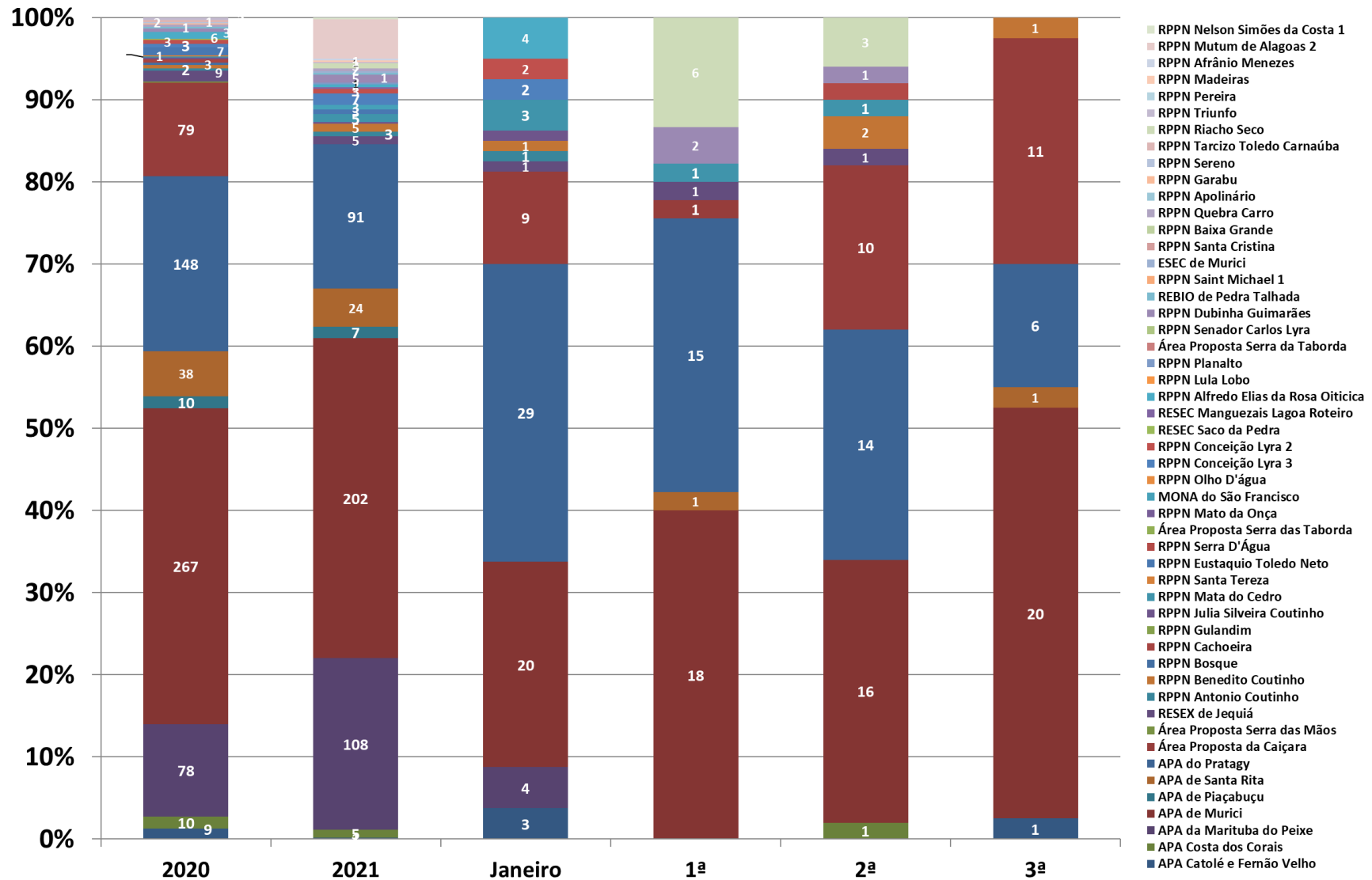
Av. Major Cícero de Góes Monteiro, 2197,
Mutange – CEP 57017-515– Maceió, Alagoas.
Fone: 3315-1738/1778
Fax 3315-1732; www.ima.al.gov.

INSTITUTO DO MEIO AMBIENTE DE ALAGOAS
ASSESSORIA AMBIENTAL DE GEOPROCESSAMENTO
RELATÓRIO SEMANAL DE MONITORAMENTO DE FOCOS DE QUEIMADAS

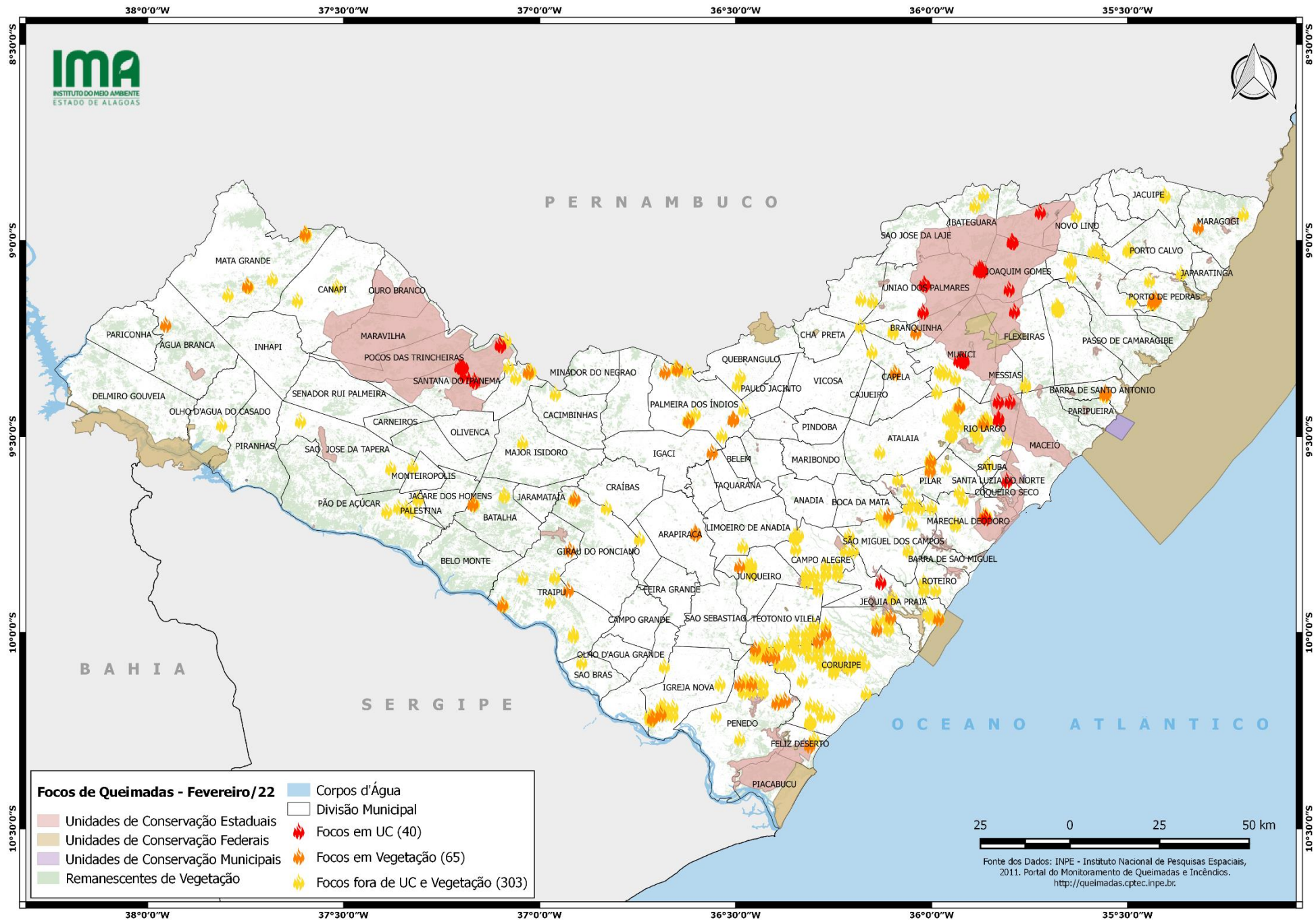
Evolução dos Focos de Queimadas em Remanescentes de Vegetação



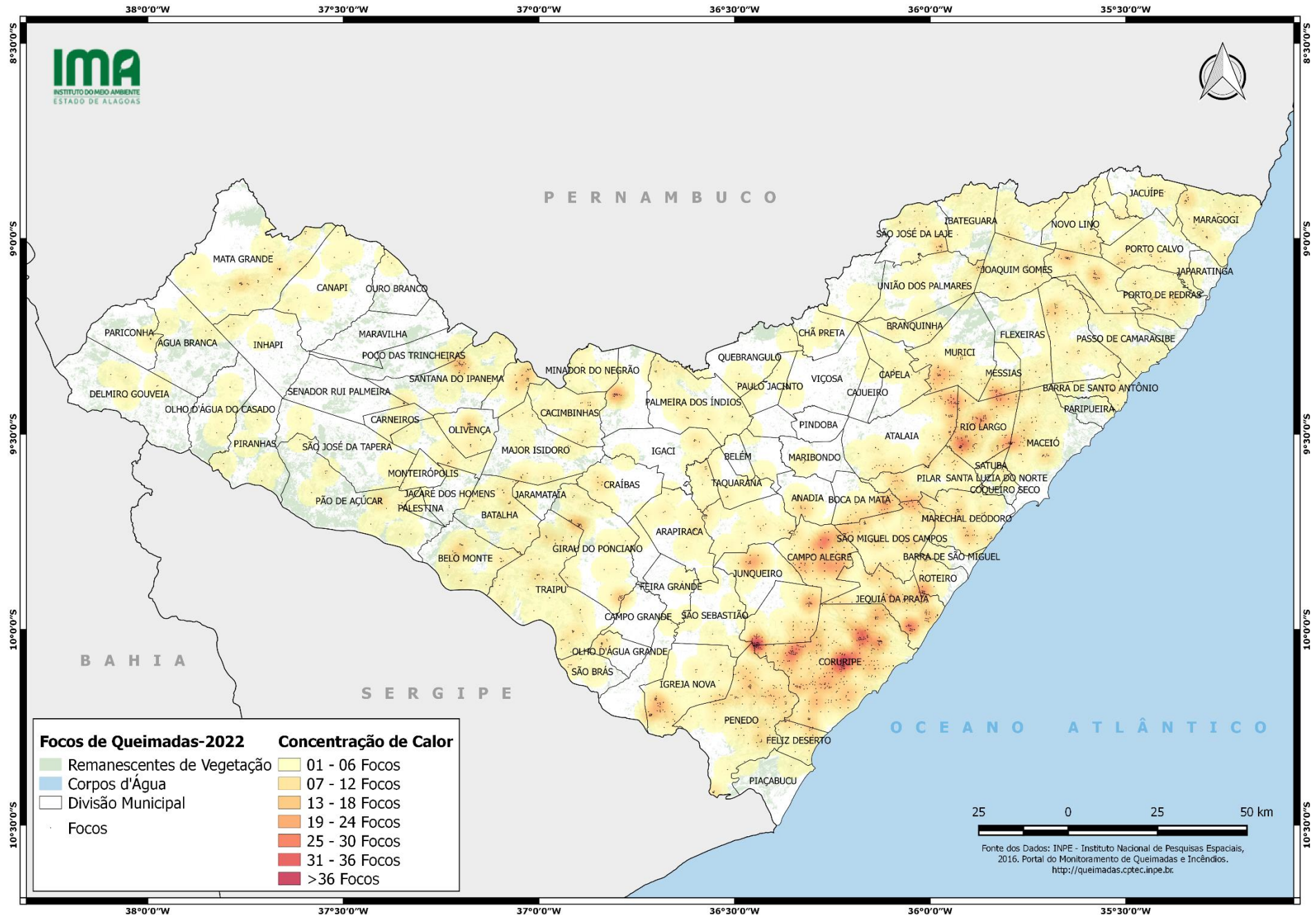
Evolução dos Focos de Queimadas em Unidades de Conservação



DISTRIBUIÇÃO ESPACIAL DOS FOCOS DE QUEIMADAS- 20 a 26/02/2022



CONCENTRAÇÃO DOS FOCOS DE QUEIMADAS – 01/01/2022 a 26/02/2022



INSTITUTO DO MEIO AMBIENTE DE ALAGOAS
ASSESSORIA AMBIENTAL DE GEOPROCESSAMENTO
RELATÓRIO SEMANAL DE MONITORAMENTO DE FOCOS DE QUEIMADAS

MUNICÍPIO	QTD FOCOS	DATA (aaaammdd)	HORA GMT (hms)	LATITUDE	LONGITUDE	PRECIPITAÇÃO (mm)	UNIDADE DE CONSERVAÇÃO	TIPO DE VEGETAÇÃO AFETADA	CÓDIGO DA PROPRIEDADE DE OCORRÊNCIA DO FOCO DE QUEIMADA
Coruripe	63	2022/02/20	21:54:25	-10,020000	-36,290000	0,30	-	Floresta Estacional	AL-2702306-3C3E8A5D8F304FA2A819060418142AC8
		2022/02/20	22:54:25	-10,000000	-36,270000	0,50	-	Floresta Estacional	AL-2702306-3C3E8A5D8F304FA2A819060418142AC8
		2022/02/21	01:24:24	-10,060000	-36,420000	0,00	-	Floresta Estacional	AL-2702306-0149484C70F246DC8A6C3BDFD44F37C8
		2022/02/21	21:04:25	-10,020000	-36,290000	0,00	-	Floresta Estacional	AL-2702306-3C3E8A5D8F304FA2A819060418142AC8
		2022/02/21	21:54:25	-10,000000	-36,270000	0,00	-	Floresta Estacional	AL-2702306-3C3E8A5D8F304FA2A819060418142AC8
		2022/02/24	21:04:24	-10,060000	-36,420000	0,00	-	Floresta Estacional	AL-2702306-0149484C70F246DC8A6C3BDFD44F37C8
		2022/02/24	21:04:26	-10,060000	-36,400000	0,00	-	Floresta Estacional	-
		2022/02/20	21:44:25	-9,990000	-36,140000	0,10	-	Floresta Ombrófila	AL-2702306-02CA9D7EC59F4CE8BD69235A7B0F87E5
		2022/02/22	23:41:56	-9,959200	-36,104698	0,20	-	Floresta Ombrófila	AL-2702306-CAE2669BF8C24ECFAEC69DD5A433E993
		2022/02/20	21:44:25	-9,990000	-36,110000	0,20	-	-	AL-2702306-41E8A9BFAA254C7F96B95E2867AD7E34
		2022/02/20	03:36:00	-10,226940	-36,307840	0,60	-	-	AL-2702306-5B336A53CE304C1B8490B4C1986AA125
		2022/02/20	03:36:00	-10,228600	-36,311790	0,60	-	-	AL-2702306-7BD7085C855F4D37A5E9BE644DC14102
		2022/02/20	21:34:24	-10,080000	-36,390000	1,00	-	-	AL-2702306-916A6BCFA78940B4828F932F75BFF19D
		2022/02/20	22:04:24	-10,080000	-36,390000	1,00	-	-	AL-2702306-916A6BCFA78940B4828F932F75BFF19D
		2022/02/20	03:36:00	-10,229220	-36,308030	0,60	-	-	AL-2702306-B89FB245F2AC4AA796F25C00BA508B02
		2022/02/20	19:04:23	-10,230000	-36,310000	0,60	-	-	AL-2702306-B89FB245F2AC4AA796F25C00BA508B02
		2022/02/20	21:44:25	-9,970000	-36,110000	0,10	-	-	AL-2702306-CAE2669BF8C24ECFAEC69DD5A433E993
		2022/02/20	03:36:00	-10,226340	-36,311600	0,60	-	-	AL-2702306-EF10C80BC03A4FA195E2E90FE2977247
		2022/02/20	00:04:25	-9,970000	-36,140000	0,10	-	-	AL-2703759-AA67B454D97A472DBB12352D78358166
		2022/02/20	21:44:25	-9,970000	-36,140000	0,10	-	-	AL-2703759-AA67B454D97A472DBB12352D78358166
		2022/02/21	23:14:24	-10,080000	-36,390000	0,00	-	-	AL-2702306-916A6BCFA78940B4828F932F75BFF19D
		2022/02/21	21:54:25	-9,980000	-36,270000	0,00	-	-	AL-2702306-9252861206A94A2D8A5F9FB6EA35F73E
		2022/02/21	00:14:24	-10,100000	-36,250000	0,00	-	-	AL-2702306-BC632E6717E94300B25C3A0087EA9FED
		2022/02/21	00:44:24	-10,100000	-36,250000	0,00	-	-	AL-2702306-BC632E6717E94300B25C3A0087EA9FED
		2022/02/21	21:04:24	-10,040000	-36,290000	0,00	-	-	AL-2702306-BC632E6717E94300B25C3A0087EA9FED
		2022/02/21	21:04:24	-10,040000	-36,260000	0,00	-	-	AL-2702306-BC632E6717E94300B25C3A0087EA9FED
		2022/02/21	21:04:25	-10,020000	-36,260000	0,00	-	-	AL-2702306-BC632E6717E94300B25C3A0087EA9FED
		2022/02/21	23:04:24	-10,060000	-36,230000	0,00	-	-	AL-2702306-BC632E6717E94300B25C3A0087EA9FED
		2022/02/21	23:14:24	-10,080000	-36,230000	0,00	-	-	AL-2702306-BC632E6717E94300B25C3A0087EA9FED
		2022/02/21	23:14:25	-10,060000	-36,230000	0,00	-	-	AL-2702306-BC632E6717E94300B25C3A0087EA9FED
		2022/02/22	00:43:00	-10,075590	-36,200380	0,20	-	-	AL-2702306-3DD1D130657641CAB5665782A296D96A
		2022/02/22	23:04:24	-10,080000	-36,200000	0,20	-	-	AL-2702306-3DD1D130657641CAB5665782A296D96A
		2022/02/22	00:43:00	-10,079090	-36,373990	0,10	-	-	AL-2702306-7FEC9E87E465490DAA7D6EE12B84DCA0
2022/02/22	23:41:55	-10,065700	-36,366402	0,10	-	-	AL-2702306-89285415931E4E6595C0E4CF52ABECAD		
2022/02/22	22:54:24	-10,080000	-36,230000	0,20	-	-	AL-2702306-BC632E6717E94300B25C3A0087EA9FED		
2022/02/22	22:54:25	-10,060000	-36,180000	0,20	-	-	AL-2702306-BC632E6717E94300B25C3A0087EA9FED		
2022/02/22	22:54:25	-10,060000	-36,200000	0,20	-	-	AL-2702306-BC632E6717E94300B25C3A0087EA9FED		
2022/02/22	23:04:24	-10,080000	-36,230000	0,20	-	-	AL-2702306-BC632E6717E94300B25C3A0087EA9FED		
2022/02/22	23:04:24	-10,060000	-36,230000	0,20	-	-	AL-2702306-BC632E6717E94300B25C3A0087EA9FED		



Av. Major Cícero de Góes Monteiro, 2197,
Mutange – CEP 57017-515– Maceió, Alagoas.
Fone: 3315-1738/1778
Fax 3315-1732; www.ima.al.gov.

INSTITUTO DO MEIO AMBIENTE DE ALAGOAS
ASSESSORIA AMBIENTAL DE GEOPROCESSAMENTO
RELATÓRIO SEMANAL DE MONITORAMENTO DE FOCOS DE QUEIMADAS

Página: 10

Relatório:
2022 20-26/02

2022/02/22	23:04:24	-10,080000	-36,250000	0,10	-	-	AL-2702306-BC632E6717E94300B25C3A0087EA9FED
2022/02/22	23:04:26	-10,090000	-36,210000	0,20	-	-	AL-2702306-BC632E6717E94300B25C3A0087EA9FED
2022/02/22	23:04:26	-10,090000	-36,250000	0,20	-	-	AL-2702306-BC632E6717E94300B25C3A0087EA9FED
2022/02/22	23:04:26	-10,060000	-36,240000	0,10	-	-	AL-2702306-BC632E6717E94300B25C3A0087EA9FED
2022/02/22	22:24:24	-10,190000	-36,290000	0,10	-	-	AL-2702306-BEEA7D1B831D4B0AACBBF634AEA3380F
2022/02/22	22:24:23	-10,210000	-36,280000	0,10	-	-	AL-2702306-E04242891CAFA7729B4083DD631C27D4
2022/02/22	23:41:56	-9,961400	-36,115299	0,20	-	-	AL-2703759-94545E0830A145D18EE5A761CE65F0FD
2022/02/23	01:04:25	-10,040000	-36,320000	0,00	-	-	AL-2702306-110CD37E0442406BA0D71F87C7D10832
2022/02/23	03:29:00	-10,045410	-36,434220	0,00	-	-	AL-2702306-91529EAB9C664FECBE466068BFC2D3D1
2022/02/23	03:29:00	-10,049120	-36,434860	0,00	-	-	AL-2702306-91529EAB9C664FECBE466068BFC2D3D1
2022/02/23	03:29:00	-10,044670	-36,438670	0,00	-	-	AL-2709152-899E40C98B6E450DA250543AD79E82A4
2022/02/23	03:29:00	-10,048370	-36,439330	0,00	-	-	AL-2709152-899E40C98B6E450DA250543AD79E82A4
2022/02/24	21:24:24	-10,210000	-36,260000	0,00	-	-	AL-2702306-24FC2BD04D2C43CFA7BA2E9AC15037B4
2022/02/24	22:34:24	-10,080000	-36,200000	0,00	-	-	AL-2702306-3DD1D130657641CAB5665782A296D96A
2022/02/24	21:24:25	-9,980000	-36,270000	0,00	-	-	AL-2702306-9252861206A94A2D8A5F9FB6EA35F73E
2022/02/24	22:34:24	-10,060000	-36,200000	0,00	-	-	AL-2702306-BC632E6717E94300B25C3A0087EA9FED
2022/02/25	00:04:24	-10,080000	-36,200000	0,00	-	-	AL-2702306-3DD1D130657641CAB5665782A296D96A
2022/02/25	00:04:24	-10,060000	-36,200000	0,00	-	-	AL-2702306-BC632E6717E94300B25C3A0087EA9FED
2022/02/25	00:04:24	-10,060000	-36,180000	0,00	-	-	AL-2702306-BC632E6717E94300B25C3A0087EA9FED
2022/02/25	00:04:24	-10,080000	-36,170000	0,00	-	-	AL-2702306-BC632E6717E94300B25C3A0087EA9FED
2022/02/25	00:04:26	-10,080000	-36,170000	0,00	-	-	AL-2702306-BC632E6717E94300B25C3A0087EA9FED
2022/02/25	00:04:26	-10,090000	-36,210000	0,00	-	-	AL-2702306-BC632E6717E94300B25C3A0087EA9FED
2022/02/25	02:34:24	-10,060000	-36,310000	0,00	-	-	AL-2702306-BC632E6717E94300B25C3A0087EA9FED
2022/02/25	02:34:24	-10,060000	-36,290000	0,00	-	-	AL-2702306-BC632E6717E94300B25C3A0087EA9FED
2022/02/21	16:41:00	-9,422470	-35,929260	0,00	-	Floresta Ombrófila	AL-2700409-E8F7426F32104E56A0A1023DDE373F33
2022/02/23	03:29:00	-9,465370	-35,867630	0,00	-	Floresta Ombrófila	AL-2707701-81B3EBED309D46D7BDD1DAC1AC4D245E
2022/02/21	23:14:29	-9,410000	-35,800000	0,00	APA do Pratagy	-	AL-2707701-0DCFC7081C134AFA8C8DC4E6090BC9156
2022/02/21	23:14:29	-9,410000	-35,830000	0,00	APA do Pratagy	-	-
2022/02/23	04:21:00	-9,451830	-35,829180	0,00	APA do Pratagy	-	AL-2707701-1C01697DAC4849F49B0A903CC01BDE55
2022/02/23	04:21:00	-9,457310	-35,829900	0,00	APA do Pratagy	-	AL-2707701-1C01697DAC4849F49B0A903CC01BDE55
2022/02/23	20:54:29	-9,410000	-35,830000	0,00	APA do Pratagy	-	-
2022/02/23	22:24:29	-9,410000	-35,830000	0,00	APA do Pratagy	-	-
2022/02/21	16:41:00	-9,421280	-35,927640	0,00	-	-	AL-2700409-E8F7426F32104E56A0A1023DDE373F33
2022/02/21	22:24:28	-9,470000	-35,930000	0,00	-	-	AL-2707701-C974536A0F9344E6B5C2E8DAC1937825
2022/02/22	16:24:00	-9,500790	-35,881980	0,00	-	-	AL-2707701-32A3B84B8EA644E995F14248B262CF6D
2022/02/22	00:43:00	-9,460990	-35,871420	0,00	-	-	AL-2707701-81B3EBED309D46D7BDD1DAC1AC4D245E
2022/02/23	03:29:00	-9,466060	-35,863510	0,00	-	-	AL-2707701-81B3EBED309D46D7BDD1DAC1AC4D245E
2022/02/24	15:45:00	-9,487660	-35,889640	0,00	-	-	AL-2707701-32A3B84B8EA644E995F14248B262CF6D
2022/02/25	02:51:00	-9,461230	-35,857750	0,00	-	-	AL-2707701-81B3EBED309D46D7BDD1DAC1AC4D245E
2022/02/25	02:51:00	-9,460170	-35,863210	0,00	-	-	AL-2707701-81B3EBED309D46D7BDD1DAC1AC4D245E
2022/02/25	02:51:00	-9,458620	-35,857940	0,00	-	-	AL-2707701-81B3EBED309D46D7BDD1DAC1AC4D245E
2022/02/25	02:51:00	-9,457530	-35,863350	0,00	-	-	AL-2707701-81B3EBED309D46D7BDD1DAC1AC4D245E

Rio Largo

19



Av. Major Cícero de Góes Monteiro, 2197,
Mutange – CEP 57017-515– Maceió, Alagoas.
Fone: 3315-1738/1778
Fax 3315-1732; www.ima.al.gov.

INSTITUTO DO MEIO AMBIENTE DE ALAGOAS
ASSESSORIA AMBIENTAL DE GEOPROCESSAMENTO
RELATÓRIO SEMANAL DE MONITORAMENTO DE FOCOS DE QUEIMADAS

Página: 11

Relatório:
2022 20-26/02

Atalaia	18	2022/02/25	15:28:00	-9,454530	-35,859050	0,00	-	-	AL-2707701-81B3EBED309D46D7BDD1DAC1AC4D245E
		2022/02/22	16:24:00	-9,560600	-36,001830	0,00	-	Floresta Ombrófila	-
		2022/02/21	16:41:00	-9,422310	-35,932980	0,00	-	-	AL-2700409-E8F7426F32104E56A0A1023DDE373F33
		2022/02/22	16:09:00	-9,565250	-36,003350	0,00	-	-	AL-2706901-94BF3E94F82A490CBC5B12C0259BD809
		2022/02/23	15:16:00	-9,493210	-35,952140	0,00	-	-	AL-2700409-78797625B84B4E389CAA23BE1C179DDA
		2022/02/23	15:16:00	-9,495720	-35,948170	0,00	-	-	AL-2700409-90C80A843B43A53BB16AE3500A747CE
		2022/02/23	15:16:00	-9,496210	-35,951930	0,00	-	-	AL-2700409-90C80A843B43A53BB16AE3500A747CE
		2022/02/23	15:16:00	-9,492750	-35,948370	0,00	-	-	AL-2700409-90C80A843B43A53BB16AE3500A747CE
		2022/02/24	12:57:00	-9,454210	-35,945420	0,00	-	-	AL-2700409-8411DAAC6AB24AAC90B8E2CD9E8A13D6
		2022/02/24	16:37:00	-9,450780	-35,944120	0,00	-	-	AL-2700409-8411DAAC6AB24AAC90B8E2CD9E8A13D6
		2022/02/24	16:37:00	-9,451540	-35,948250	0,00	-	-	AL-2700409-8411DAAC6AB24AAC90B8E2CD9E8A13D6
		2022/02/24	16:37:00	-9,454610	-35,942550	0,00	-	-	AL-2700409-8411DAAC6AB24AAC90B8E2CD9E8A13D6
		2022/02/24	16:37:00	-9,455400	-35,946670	0,00	-	-	AL-2700409-8411DAAC6AB24AAC90B8E2CD9E8A13D6
		2022/02/24	16:37:00	-9,456200	-35,950830	0,00	-	-	AL-2700409-8411DAAC6AB24AAC90B8E2CD9E8A13D6
		2022/02/24	12:57:00	-9,452380	-35,958930	0,00	-	-	AL-2700409-A8A087AE458B4C77968D756D495E9EFB
2022/02/24	20:54:28	-9,450000	-35,960000	0,00	-	-	AL-2700409-A8A087AE458B4C77968D756D495E9EFB		
2022/02/24	15:45:00	-9,454700	-35,952340	0,00	-	-	AL-2700409-DAB0DA255C044ACEAF9EC375FB1F2BBE		
2022/02/24	16:37:00	-9,452300	-35,952400	0,00	-	-	AL-2700409-DAB0DA255C044ACEAF9EC375FB1F2BBE		
2022/02/25	15:28:00	-9,581450	-36,004520	0,00	-	-	AL-2706901-E04C753151C34F8A906516DA490714EF		
Teotônio Vilela	17	2022/02/21	01:24:25	-10,040000	-36,450000	0,00	-	Floresta Estacional	AL-2709152-899E40C98B6E450DA250543AD79E82A4
		2022/02/24	21:04:24	-10,040000	-36,450000	0,00	-	Floresta Estacional	AL-2709152-899E40C98B6E450DA250543AD79E82A4
		2022/02/20	22:44:25	-10,020000	-36,320000	0,40	-	-	AL-2702306-BC632E6717E94300B25C3A0087EA9FED
		2022/02/20	22:44:25	-10,020000	-36,350000	0,40	-	-	AL-2702306-BC632E6717E94300B25C3A0087EA9FED
		2022/02/20	22:54:25	-10,000000	-36,300000	0,50	-	-	AL-2702306-BC632E6717E94300B25C3A0087EA9FED
		2022/02/20	22:44:25	-10,000000	-36,350000	0,60	-	-	AL-2709152-1B0A7F0A856A47C1A6A19B799BDE21F1
		2022/02/21	21:54:25	-10,000000	-36,300000	0,00	-	-	AL-2702306-BC632E6717E94300B25C3A0087EA9FED
		2022/02/21	21:54:25	-9,980000	-36,300000	0,00	-	-	AL-2709152-E7DCAC92DC2E436FB9BE4D72AC0B525C
		2022/02/23	01:04:26	-10,000000	-36,310000	0,00	-	-	AL-2702306-3CD4973240EC41C28A52116DFC6EC6FF
		2022/02/23	00:54:25	-10,020000	-36,350000	0,00	-	-	AL-2702306-BC632E6717E94300B25C3A0087EA9FED
		2022/02/23	00:54:25	-10,020000	-36,320000	0,00	-	-	AL-2702306-BC632E6717E94300B25C3A0087EA9FED
		2022/02/23	01:04:25	-10,020000	-36,350000	0,00	-	-	AL-2702306-BC632E6717E94300B25C3A0087EA9FED
		2022/02/23	01:04:25	-10,020000	-36,320000	0,00	-	-	AL-2702306-BC632E6717E94300B25C3A0087EA9FED
		2022/02/23	01:04:26	-10,030000	-36,320000	0,00	-	-	AL-2702306-BC632E6717E94300B25C3A0087EA9FED
		2022/02/23	01:04:26	-10,000000	-36,350000	0,00	-	-	AL-2709152-1B0A7F0A856A47C1A6A19B799BDE21F1
2022/02/23	01:04:26	-10,030000	-36,360000	0,00	-	-	AL-2709152-FEC3193C5899412296F338B27668CC8B		
2022/02/24	21:24:25	-9,980000	-36,300000	0,00	-	-	AL-2709152-E7DCAC92DC2E436FB9BE4D72AC0B525C		
Campo Alegre	15	2022/02/21	22:24:26	-9,850000	-36,320000	0,00	-	-	AL-2704005-09C6AB66B42F4D7DAFC0F3B2ADFCF289
		2022/02/21	22:24:26	-9,850000	-36,300000	0,00	-	-	AL-2704005-09C6AB66B42F4D7DAFC0F3B2ADFCF289
		2022/02/21	22:34:26	-9,850000	-36,300000	0,00	-	-	AL-2704005-09C6AB66B42F4D7DAFC0F3B2ADFCF289
		2022/02/21	23:04:26	-9,850000	-36,320000	0,00	-	-	AL-2704005-09C6AB66B42F4D7DAFC0F3B2ADFCF289
		2022/02/22	22:44:26	-9,870000	-36,290000	0,00	-	-	AL-2701407-295AA691B3124526A4C12088FB8C49F0
		2022/02/22	15:35:00	-9,854010	-36,317050	0,00	-	-	AL-2704005-09C6AB66B42F4D7DAFC0F3B2ADFCF289



Av. Major Cícero de Góes Monteiro, 2197,
Mutange – CEP 57017-515– Maceió, Alagoas.
Fone: 3315-1738/1778
Fax 3315-1732; www.ima.al.gov.

INSTITUTO DO MEIO AMBIENTE DE ALAGOAS
ASSESSORIA AMBIENTAL DE GEOPROCESSAMENTO
RELATÓRIO SEMANAL DE MONITORAMENTO DE FOCOS DE QUEIMADAS

Página: 12

Relatório:
2022 20-26/02

		2022/02/22	22:44:26	-9,870000	-36,320000	0,00	-	-	AL-2704005-09C6AB66B42F4D7DAFC0F3B2ADFCF289
		2022/02/22	22:44:26	-9,850000	-36,300000	0,00	-	-	AL-2704005-09C6AB66B42F4D7DAFC0F3B2ADFCF289
		2022/02/22	22:44:26	-9,850000	-36,320000	0,00	-	-	AL-2704005-09C6AB66B42F4D7DAFC0F3B2ADFCF289
		2022/02/24	16:37:00	-9,753170	-36,347110	0,00	-	-	AL-2700201-D223115E8F9B4706B8CB765A3012E0F0
		2022/02/24	16:37:00	-9,753870	-36,350810	0,00	-	-	AL-2700201-D223115E8F9B4706B8CB765A3012E0F0
		2022/02/24	18:14:26	-9,750000	-36,340000	0,00	-	-	AL-2700201-D223115E8F9B4706B8CB765A3012E0F0
		2022/02/24	18:24:27	-9,750000	-36,340000	0,00	-	-	AL-2700201-D223115E8F9B4706B8CB765A3012E0F0
		2022/02/24	16:37:00	-9,757080	-36,345480	0,00	-	-	AL-2701407-A82E5AFD8E574DE39B69A477B612A04E
		2022/02/24	16:37:00	-9,757780	-36,349330	0,00	-	-	AL-2701407-A82E5AFD8E574DE39B69A477B612A04E
Santana do Ipanema	12	2022/02/22	15:35:00	-9,358110	-37,165770	0,00	Área Proposta Serra da Caiçara	Transições Fitoecológicas	AL-2708006-D672F4BF77BC469E8D89A8A5C8C90F4F
		2022/02/22	16:24:00	-9,358580	-37,165020	0,00	Área Proposta Serra da Caiçara	Transições Fitoecológicas	AL-2708006-D672F4BF77BC469E8D89A8A5C8C90F4F
		2022/02/23	15:16:00	-9,321390	-37,195060	0,00	Área Proposta Serra da Caiçara	Transições Fitoecológicas	-
		2022/02/25	15:28:00	-9,266630	-37,099430	0,00	Área Proposta Serra da Caiçara	Transições Fitoecológicas	-
		2022/02/23	15:16:00	-9,322510	-37,203760	0,00	Área Proposta Serra da Caiçara	-	-
		2022/02/23	15:16:00	-9,321990	-37,200070	0,00	Área Proposta Serra da Caiçara	-	-
		2022/02/23	15:16:00	-9,321900	-37,198970	0,00	Área Proposta Serra da Caiçara	-	-
		2022/02/23	16:07:00	-9,325750	-37,197390	0,00	Área Proposta Serra da Caiçara	-	-
		2022/02/23	16:56:00	-9,321960	-37,195210	0,00	Área Proposta Serra da Caiçara	-	-
		2022/02/24	12:57:00	-9,344880	-37,190460	0,00	Área Proposta Serra da Caiçara	-	AL-2708006-4BF22B70BE944F8A8996B6E98065C391
		2022/02/25	15:28:00	-9,264200	-37,100790	0,00	Área Proposta Serra da Caiçara	-	-
		2022/02/24	15:45:00	-9,321370	-37,079180	0,00	-	-	AL-2708006-FCA50F54B7B84247AB36D5EAAAAB77692
Penedo	10	2022/02/20	23:04:24	-10,130000	-36,490000	4,30	-	Floresta Estacional	AL-2703205-EE9D0BB262D3473DAF2ABB33A28D389D
		2022/02/20	23:04:24	-10,130000	-36,460000	3,80	-	Floresta Estacional	AL-2706703-EE8A1BCD5E214CD789F4FA488DC3BE76
		2022/02/22	01:01:18	-10,172072	-36,373447	0,10	-	Floresta Estacional	-
		2022/02/23	16:05:00	-10,177720	-36,395220	0,00	-	Floresta Estacional	AL-2706703-1990595699514499B41D9563BCBD6A1E
		2022/02/20	23:04:24	-10,150000	-36,480000	4,60	-	-	AL-2706703-EE8A1BCD5E214CD789F4FA488DC3BE76
		2022/02/21	18:44:24	-10,150000	-36,480000	0,00	-	-	AL-2706703-EE8A1BCD5E214CD789F4FA488DC3BE76
		2022/02/24	19:54:24	-10,210000	-36,550000	0,00	-	-	AL-2706703-6EEF95AA10FC4DA9898202E1E18BE7A5
		2022/02/24	22:14:24	-10,130000	-36,430000	0,00	-	-	AL-2706703-9FEAC1ECCE284E028A2342224FE06560
		2022/02/24	22:14:24	-10,150000	-36,460000	0,00	-	-	AL-2706703-EE8A1BCD5E214CD789F4FA488DC3BE76
2022/02/26	00:20:00	-10,125430	-36,478070	0,00	-	-	AL-2706703-94B036AE8F9D45AE8CF4276A9CDF6E3		
Igreja Nova	9	2022/02/25	03:42:00	-10,217410	-36,712430	0,00	-	Floresta Estacional	AL-2703205-48B0D4EB2BB145339F86105744F58B8E
		2022/02/25	04:31:00	-10,216310	-36,711490	0,00	-	Floresta Estacional	AL-2703205-48B0D4EB2BB145339F86105744F58B8E
		2022/02/26	22:02:53	-10,206382	-36,690613	0,40	-	Floresta Estacional	-
		2022/02/20	20:14:24	-10,190000	-36,660000	1,10	-	-	AL-2703205-4A7665445826452BBD4F1F2BDA5E3DF0
		2022/02/20	20:14:24	-10,210000	-36,660000	0,90	-	-	AL-2703205-4A7665445826452BBD4F1F2BDA5E3DF0
		2022/02/24	20:54:24	-10,130000	-36,540000	0,00	-	-	AL-2703205-A6A1ADCA910A42C19D21D961A4F7FFA8
		2022/02/25	03:42:00	-10,219660	-36,712620	0,00	-	-	AL-2703205-48B0D4EB2BB145339F86105744F58B8E
2022/02/25	01:44:23	-10,210000	-36,720000	0,00	-	-	AL-2707503-2D30FACDC37D4E0942B87B44BE94592		
2022/02/26	03:23:00	-10,220190	-36,714410	0,50	-	-	AL-2703205-48B0D4EB2BB145339F86105744F58B8E		
União dos Palmares	9	2022/02/23	16:07:00	-9,070950	-35,877490	0,00	APA de Murici	Floresta Ombrófila	-
		2022/02/25	15:28:00	-9,076270	-35,869560	0,00	APA de Murici	Floresta Ombrófila	-



Av. Major Cícero de Góes Monteiro, 2197,
Mutange – CEP 57017-515– Maceió, Alagoas.
Fone: 3315-1738/1778
Fax 3315-1732; www.ima.al.gov.

INSTITUTO DO MEIO AMBIENTE DE ALAGOAS
ASSESSORIA AMBIENTAL DE GEOPROCESSAMENTO
RELATÓRIO SEMANAL DE MONITORAMENTO DE FOCOS DE QUEIMADAS

Página: 13

Relatório:
2022 20-26/02

		2022/02/22	16:24:00	-9,181140	-36,021810	0,00	APA de Murici	-	AL-2709301-173B3276EB6F46FEA4D052363C9CA4B2
		2022/02/23	16:07:00	-9,075170	-35,881060	0,00	APA de Murici	-	-
		2022/02/23	16:07:00	-9,074510	-35,876950	0,00	APA de Murici	-	-
		2022/02/25	15:28:00	-9,111770	-36,016790	0,00	APA de Murici	-	-
		2022/02/25	15:28:00	-9,110730	-36,019000	0,00	APA de Murici	-	-
		2022/02/25	15:28:00	-9,071920	-35,871160	0,00	APA de Murici	-	-
		2022/02/25	16:17:00	-9,074050	-35,874910	0,00	APA de Murici	-	-
Junqueiro	8	2022/02/22	20:34:26	-9,830000	-36,490000	0,00	-	Floresta Estacional	-
		2022/02/22	20:24:26	-9,850000	-36,460000	0,00	-	-	AL-2704005-1727F46B420040C2B6C8DF2E089B344D
		2022/02/22	20:34:26	-9,850000	-36,460000	0,00	-	-	AL-2704005-1727F46B420040C2B6C8DF2E089B344D
		2022/02/22	00:43:00	-9,825340	-36,459720	0,00	-	-	AL-2704005-50F0EC6152FF4A31BF5E9D398A6A06FBE
		2022/02/22	00:43:00	-9,826790	-36,470550	0,00	-	-	AL-2704005-7D3D5C6A54624446A533A38B58A932A3
		2022/02/22	15:35:00	-9,830700	-36,464250	0,00	-	-	AL-2704005-7D3D5C6A54624446A533A38B58A932A3
		2022/02/22	20:24:26	-9,830000	-36,460000	0,00	-	-	AL-2704005-854C03363CFA490F96C0B28BF047717E
		2022/02/22	20:34:26	-9,830000	-36,460000	0,00	-	-	AL-2704005-854C03363CFA490F96C0B28BF047717E
Murici	8	2022/02/25	15:28:00	-9,307220	-35,917680	0,00	APA de Murici	Floresta Ombrófila	-
		2022/02/25	15:28:00	-9,303340	-35,922940	0,00	APA de Murici	-	-
		2022/02/25	15:28:00	-9,302710	-35,918310	0,00	APA de Murici	-	-
		2022/02/25	15:28:00	-9,307850	-35,922190	0,00	APA de Murici	-	-
		2022/02/26	03:23:00	-9,305050	-35,930830	0,00	APA de Murici	-	-
		2022/02/20	15:22:00	-9,384770	-35,986710	2,00	-	-	AL-2705507-13C3528C12044C8B9CDC5BFA1D7FB8A0
		2022/02/22	23:42:05	-9,338000	-35,974201	0,00	-	-	AL-2705507-197945C8D03B4C319C79DA886D839754
		2022/02/22	03:46:00	-9,350100	-35,939560	0,00	-	-	AL-2705507-C7A9544577AC4794BF6A4A43375AACEB
São Miguel dos Campos	8	2022/02/20	21:34:27	-9,680000	-36,030000	2,80	-	-	AL-2708600-9A76795854D94762AAE2B9871A3B4BF7
		2022/02/20	21:34:27	-9,680000	-36,060000	2,60	-	-	AL-2708600-9A76795854D94762AAE2B9871A3B4BF7
		2022/02/22	01:24:27	-9,720000	-36,050000	0,00	-	-	AL-2708600-5CBC121A7C0C40B9BF644F4D5E72F886
		2022/02/23	00:04:27	-9,680000	-36,030000	0,00	-	-	AL-2708600-9A76795854D94762AAE2B9871A3B4BF7
		2022/02/24	01:14:27	-9,680000	-36,030000	0,00	-	-	AL-2708600-9A76795854D94762AAE2B9871A3B4BF7
		2022/02/24	01:54:26	-9,790000	-36,060000	0,00	-	-	AL-2708600-E631608FE60B4A64952CA4001B9938D5
		2022/02/25	01:13:00	-9,714650	-36,119610	0,00	-	-	AL-2708600-B4245BC1E3C94334B93309C35D30550C
		2022/02/25	00:04:26	-9,790000	-36,060000	0,00	-	-	AL-2708600-E631608FE60B4A64952CA4001B9938D5
Jequiá da Praia	7	2022/02/21	20:44:26	-9,870000	-36,130000	0,00	RPPN Benedito Coutinho	Floresta Ombrófila	AL-2703759-805CFC090CC44D90B1D684FEF92F1E02
		2022/02/24	15:45:00	-9,963010	-35,982330	0,00	-	Floresta Ombrófila	-
		2022/02/20	20:44:25	-9,910000	-36,100000	0,30	-	-	AL-2703759-2EF0883253624AC18E71CB46058C4253
		2022/02/20	20:54:25	-9,910000	-36,100000	0,30	-	-	AL-2703759-2EF0883253624AC18E71CB46058C4253
		2022/02/24	03:04:25	-9,950000	-36,010000	0,00	-	-	AL-2703759-ABA6D3C3BBC14C48B81CE1034A99B9C9
		2022/02/24	03:10:00	-9,960140	-36,002860	0,00	-	-	AL-2703759-ABA6D3C3BBC14C48B81CE1034A99B9C9
		2022/02/24	03:10:00	-9,955260	-36,001900	0,00	-	-	AL-2703759-ABA6D3C3BBC14C48B81CE1034A99B9C9
Marechal Deodoro	7	2022/02/25	15:28:00	-9,706640	-35,861550	0,00	APA da Santa Rita	Floresta Ombrófila	AL-2704708-D8F0AEBB4A3043F28E853901ED4B5588
		2022/02/25	15:28:00	-9,702740	-35,866870	0,00	-	Floresta Ombrófila	-
		2022/02/23	03:29:00	-9,723100	-35,938940	0,00	-	-	AL-2704708-184ABFFDCC234AEE8D5EA4DC2E3725D9
		2022/02/23	04:21:00	-9,722330	-35,939750	0,00	-	-	AL-2704708-184ABFFDCC234AEE8D5EA4DC2E3725D9



Av. Major Cícero de Góes Monteiro, 2197,
Mutange – CEP 57017-515– Maceió, Alagoas.
Fone: 3315-1738/1778
Fax 3315-1732; www.ima.al.gov.

INSTITUTO DO MEIO AMBIENTE DE ALAGOAS
ASSESSORIA AMBIENTAL DE GEOPROCESSAMENTO
RELATÓRIO SEMANAL DE MONITORAMENTO DE FOCOS DE QUEIMADAS

Página: 14

Relatório:
2022 20-26/02

		2022/02/24	01:14:27	-9,680000	-36,000000	0,00	-	-	AL-2704708-1F07EFD1C8D643C6B4E3D2DFFAC00E8C
		2022/02/25	14:54:27	-9,700000	-35,860000	0,00	-	-	AL-2704708-41D0803B026F4BA18D171D3ED170CF73
		2022/02/25	15:28:00	-9,702100	-35,862060	0,00	-	-	AL-2704708-41D0803B026F4BA18D171D3ED170CF73
Palmeira dos Índios	7	2022/02/21	16:41:00	-9,456190	-36,506820	0,00	-	Floresta Estacional	AL-2706307-CDDF1A74AAF9420F861C89A419432C82
		2022/02/21	16:41:00	-9,454420	-36,505040	0,00	-	Floresta Estacional	AL-2706307-CDDF1A74AAF9420F861C89A419432C82
		2022/02/24	12:57:00	-9,326850	-36,648450	0,00	-	Floresta Estacional	AL-2706307-A49D9E3C197C4B40ACF2D139CCFEC340
		2022/02/24	04:01:00	-9,458480	-36,620060	0,00	-	Floresta Estacional	-
		2022/02/25	15:28:00	-9,334090	-36,680350	0,00	-	Floresta Estacional	AL-2706307-125CD7FC6EBE4BB8B2B43C176E5F42BC
		2022/02/22	23:42:06	-9,441400	-36,602901	0,00	-	-	AL-2706307-B110119D2E2E4B7E9884F3FAD0892ECF
		2022/02/24	03:10:00	-9,457350	-36,623130	0,00	-	-	AL-2706307-D384FA60BAA143BB82B03014FE4AE90
Porto de Pedras	7	2022/02/22	02:57:00	-9,154920	-35,436050	0,30	-	Floresta Ombrófila	AL-2707404-C9D43594A162442EA45CEB0EA2A1B75D
		2022/02/22	03:46:00	-9,151280	-35,432480	0,20	-	Floresta Ombrófila	AL-2707404-C9D43594A162442EA45CEB0EA2A1B75D
		2022/02/22	03:51:00	-9,149510	-35,427150	0,20	-	Floresta Ombrófila	AL-2707404-C9D43594A162442EA45CEB0EA2A1B75D
		2022/02/22	02:57:00	-9,160800	-35,437230	0,30	-	-	AL-2707404-C9D43594A162442EA45CEB0EA2A1B75D
		2022/02/22	02:57:00	-9,155720	-35,431800	0,20	-	-	AL-2707404-C9D43594A162442EA45CEB0EA2A1B75D
		2022/02/22	03:46:00	-9,154700	-35,433010	0,20	-	-	AL-2707404-C9D43594A162442EA45CEB0EA2A1B75D
		2022/02/23	03:29:00	-9,100880	-35,444450	0,00	-	-	AL-2707404-7517A8FFC8C142678A2308B93AC18704
São Luís do Quitunde	6	2022/02/23	16:07:00	-9,176980	-35,679570	0,00	-	-	AL-2708501-0290B320E99B48A78EEFB700F4CFEF4E
		2022/02/23	16:07:00	-9,176320	-35,675470	0,00	-	-	AL-2708501-0290B320E99B48A78EEFB700F4CFEF4E
		2022/02/23	16:07:00	-9,173390	-35,680150	0,00	-	-	AL-2708501-0290B320E99B48A78EEFB700F4CFEF4E
		2022/02/23	16:07:00	-9,169810	-35,680730	0,00	-	-	AL-2708501-0290B320E99B48A78EEFB700F4CFEF4E
		2022/02/23	16:07:00	-9,169150	-35,676640	0,00	-	-	AL-2708501-0290B320E99B48A78EEFB700F4CFEF4E
		2022/02/23	16:07:00	-9,166230	-35,681320	0,00	-	-	AL-2708501-0290B320E99B48A78EEFB700F4CFEF4E
Dois Riachos	5	2022/02/22	13:10:00	-9,334410	-37,028800	0,00	-	Caatinga	AL-2702504-6E556C705C3142028CFF5B8BFF5D05B
		2022/02/23	16:56:00	-9,334330	-37,029130	0,00	-	Caatinga	AL-2702504-6E556C705C3142028CFF5B8BFF5D05B
		2022/02/23	16:07:00	-9,334130	-37,023030	0,00	-	-	AL-2702504-4915A4376228479A8D730575D99EC4D5
		2022/02/23	16:56:00	-9,334850	-37,027710	0,00	-	-	AL-2702504-4915A4376228479A8D730575D99EC4D5
		2022/02/23	16:56:00	-9,332950	-37,022090	0,00	-	-	AL-2702504-4915A4376228479A8D730575D99EC4D5
Mata Grande	5	2022/02/24	16:37:00	-8,982430	-37,598490	0,00	-	Caatinga	-
		2022/02/23	16:56:00	-9,114970	-37,745650	0,00	-	Transições Fitoecológicas	AL-2705002-BF9B27B6893A41D79A34A87F9C3C27D6
		2022/02/23	16:56:00	-9,117060	-37,742270	0,00	-	-	AL-2705002-89B3ACADC404A0ABA9471D3E9D68E9D
		2022/02/24	16:37:00	-8,987670	-37,597180	0,00	-	-	AL-2705002-291204FFCEEC471FBDD2161D5FA7824A
		2022/02/25	03:42:00	-9,097840	-37,681870	0,00	-	-	AL-2705002-9B065FE6C3F2471E8531FE04E046FF9D
Traipu	5	2022/02/24	16:37:00	-9,890860	-36,927240	0,00	-	Caatinga	-
		2022/02/25	16:17:00	-9,927940	-37,094950	0,00	-	Caatinga	-
		2022/02/23	16:07:00	-9,787740	-36,922970	0,00	-	Transições Fitoecológicas	-
		2022/02/25	15:28:00	-10,002290	-36,914220	0,00	-	-	AL-2709202-E061B8B1EA71401597B89AA72DB8B9B7
		2022/02/25	16:17:00	-10,003650	-36,914190	0,00	-	-	AL-2709202-E061B8B1EA71401597B89AA72DB8B9B7
Joaquim Gomes	4	2022/02/22	15:35:00	-9,001900	-35,794980	0,00	APA de Murici	Floresta Ombrófila	-
		2022/02/22	16:24:00	-9,003300	-35,792540	0,00	APA de Murici	-	AL-2703809-6CFC4A32C88C450D9ED8EE9A7D11C03B
		2022/02/22	16:24:00	-9,002920	-35,795180	0,00	APA de Murici	-	AL-2703809-F17CB22A406040C6A45D6589C2A8133E
		2022/02/23	16:07:00	-9,123540	-35,802510	0,00	APA de Murici	-	-

INSTITUTO DO MEIO AMBIENTE DE ALAGOAS
ASSESSORIA AMBIENTAL DE GEOPROCESSAMENTO
RELATÓRIO SEMANAL DE MONITORAMENTO DE FOCOS DE QUEIMADAS

Novo Lino	4	2022/02/23	03:29:00	-9,024930	-35,580340	0,00	-	-	AL-2705606-627622F38C6241FA9DB68FE52A9B3AC2
		2022/02/24	15:45:00	-8,935240	-35,631390	0,00	-	-	AL-2705606-0ACCFD32ADE946F5A2D56460A73EC6C6
		2022/02/25	01:13:00	-9,023140	-35,577050	0,00	-	-	AL-2705606-627622F38C6241FA9DB68FE52A9B3AC2
		2022/02/25	01:13:00	-9,027020	-35,588830	0,00	-	-	AL-2705606-627622F38C6241FA9DB68FE52A9B3AC2
Arapiraca	3	2022/02/24	15:45:00	-9,746750	-36,601720	0,00	-	Floresta Estacional	AL-2700300-77ACC67DB74449289528865A5C4E638E
		2022/02/24	15:45:00	-9,743220	-36,602270	0,00	-	Floresta Estacional	-
		2022/02/24	16:37:00	-9,746000	-36,602750	0,00	-	Floresta Estacional	-
Barra de Santo Antônio	3	2022/02/20	15:22:00	-9,390400	-35,558810	7,10	-	Floresta Ombrófila	AL-2700508-658EA456190C4307B9BB6F6ADC2E26F8
		2022/02/20	15:22:00	-9,388240	-35,555230	7,50	-	Floresta Ombrófila	AL-2700508-658EA456190C4307B9BB6F6ADC2E26F8
		2022/02/20	15:22:00	-9,395330	-35,558210	7,00	-	-	AL-2700508-658EA456190C4307B9BB6F6ADC2E26F8
Feliz Deserto	3	2022/02/23	16:05:00	-10,287350	-36,311280	0,00	-	Floresta Estacional	-
		2022/02/23	20:34:23	-10,270000	-36,300000	0,00	-	-	AL-2702702-9D0C84C4BAFB4573A1002F9FE2185237
		2022/02/23	20:44:23	-10,270000	-36,300000	0,00	-	-	AL-2702702-9D0C84C4BAFB4573A1002F9FE2185237
Roteiro	3	2022/02/21	22:34:25	-9,890000	-36,020000	0,00	-	-	AL-2707800-54BDD997556A4BCFA81E381DCB998F98
		2022/02/23	00:54:25	-9,890000	-36,020000	0,00	-	-	AL-2707800-54BDD997556A4BCFA81E381DCB998F98
		2022/02/23	00:54:26	-9,870000	-36,020000	0,00	-	-	AL-2707800-9A5D0E4AA8CB436CA007055591776678
Batalha	2	2022/02/22	15:35:00	-9,670290	-37,169940	0,00	-	Caatinga	-
		2022/02/22	16:24:00	-9,671670	-37,170700	0,00	-	Caatinga	-
Jacuípe	2	2022/02/24	15:45:00	-8,884220	-35,404920	0,00	-	-	AL-2703502-8D553C2CD2DB44B7BA4424D48C9C74FE
		2022/02/24	16:37:00	-8,886470	-35,405810	0,00	-	-	AL-2703502-8D553C2CD2DB44B7BA4424D48C9C74FE
Maragogi	2	2022/02/26	16:00:00	-8,964950	-35,320210	0,00	-	Floresta Ombrófila	AL-2704500-5FD4575FA9044779A922B6C6BF64E529
		2022/02/25	15:28:00	-8,931720	-35,205250	0,00	-	-	AL-2704500-5CD2E88E09714E719F031A2B8EF656FC
Matriz de Camaragibe	2	2022/02/23	03:29:00	-9,151850	-35,490770	0,00	-	-	AL-2705101-8C1BE5812479A4179E0828F40BFAFFF2
		2022/02/25	03:42:00	-9,049690	-35,643470	0,00	-	-	AL-2705101-DC449CA3668C48528C1B128844BA75D0
Água Branca	1	2022/02/22	15:35:00	-9,214020	-37,953950	0,00	-	Transições Fitoecológicas	AL-2700102-8838583C13DD4EDF90D92B468B3D788D
Boca da Mata	1	2022/02/23	23:54:27	-9,700000	-36,110000	0,00	-	Floresta Ombrófila	AL-2701001-3FCDA3139BC04354ABFE6B3617FF230F
Branquinha	1	2022/02/22	15:35:00	-9,233380	-36,040580	0,00	-	Floresta Estacional	AL-2701100-2AEE2D78E855460DA12CAD47519B298D
Canapi	1	2022/02/20	16:11:00	-9,117140	-37,516390	1,70	-	-	AL-2701605-73544CF453E141A38ACA8C5BF960D722
Capela	1	2022/02/22	15:35:00	-9,336980	-36,092910	0,00	-	Floresta Estacional	-
Colônia Leopoldina	1	2022/02/22	16:24:00	-8,926680	-35,723260	0,00	APA de Murici	-	-
Flexeiras	1	2022/02/23	16:07:00	-9,179860	-35,788870	0,00	APA de Murici	-	-
Girau do Ponciano	1	2022/02/25	15:28:00	-9,657450	-36,910190	0,00	-	Transições Fitoecológicas	-
Ibateguara	1	2022/02/26	03:23:00	-8,883180	-35,867820	0,00	-	-	AL-2703007-857DE92D636A4870AE3DC64FF5EF7518
Igaci	1	2022/02/23	15:16:00	-9,539530	-36,560100	0,00	-	Floresta Estacional	-
Limoeiro de Anadia	1	2022/02/24	16:37:00	-9,778770	-36,482270	0,00	-	-	AL-2704203-16DD22684EEF4716BB29321C63968D19
Olho d'Água do Casado	1	2022/02/25	15:28:00	-9,469400	-37,811390	0,00	-	-	AL-2705804-F9D393A67B9949A89DB0B47FD6969E6B
Palestina	1	2022/02/20	15:14:27	-9,690000	-37,330000	3,20	-	-	AL-2706208-86001AA782C54532B94DFB8BF79D256D
Pilar	1	2022/02/25	15:28:00	-9,586010	-36,003850	0,00	-	Floresta Ombrófila	AL-2706901-C27AF2F972EC4B74A95C789E74D4A14B
Santa Luzia do Norte	1	2022/02/25	03:42:00	-9,611860	-35,807840	0,00	APA do Catolé e Fernão Velho	-	-
São Brás	1	2022/02/22	16:24:00	-10,074890	-36,892770	0,00	-	-	AL-2708204-8735F141EE57403C8B4725F5D4D62BA8
São José da Tapera	1	2022/02/20	14:34:28	-9,460000	-37,610000	0,80	-	-	AL-2708402-7B6D77C523A54E97A229B04D3CDF7906
Satuba	1	2022/02/22	16:24:00	-9,570310	-35,855590	0,00	-	-	AL-2708907-DB718CE8174C4D0798E9AA85360A8E1



INSTITUTO DO MEIO AMBIENTE
ESTADO DE ALAGOAS

Av. Major Cícero de Góes Monteiro, 2197,
Mutange – CEP 57017-515– Maceió, Alagoas.
Fone: 3315-1738/1778
Fax 3315-1732; www.ima.al.gov.

INSTITUTO DO MEIO AMBIENTE DE ALAGOAS
ASSESSORIA AMBIENTAL DE GEOPROCESSAMENTO
RELATÓRIO SEMANAL DE MONITORAMENTO DE FOCOS DE QUEIMADAS

Página: 16

Relatório:
2022 20-26/02