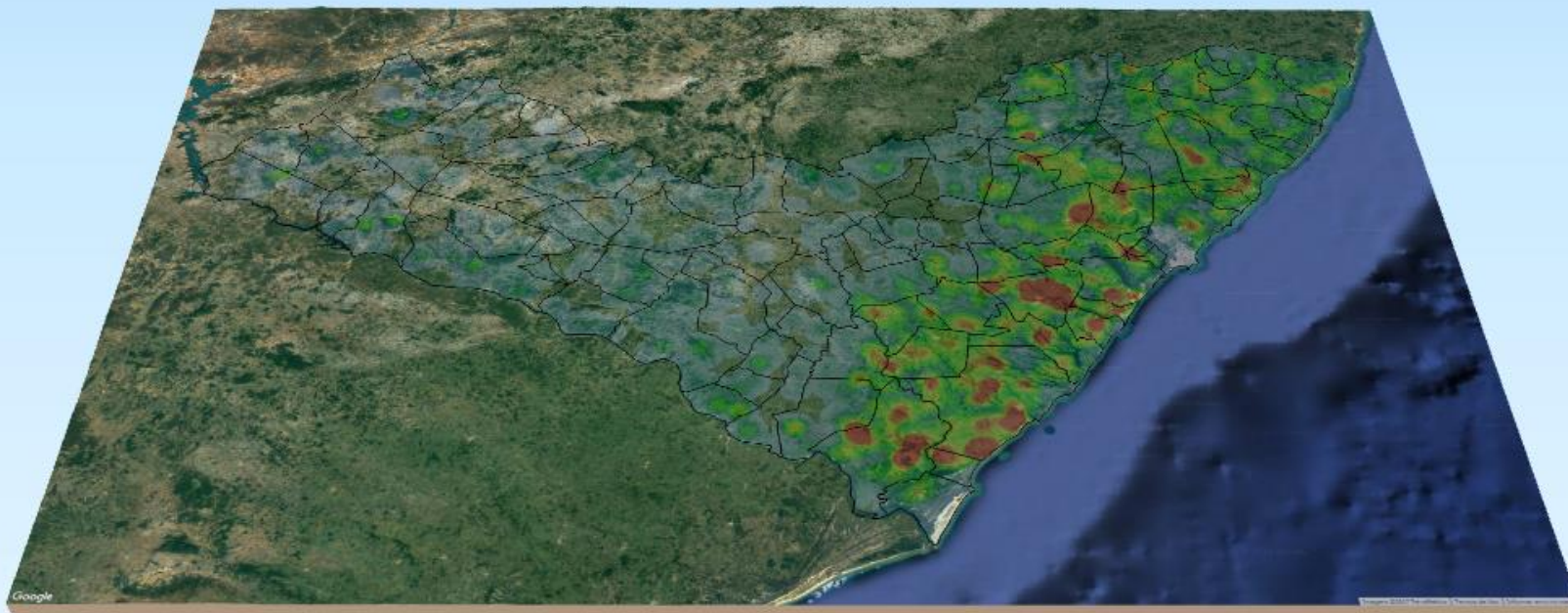


RELATÓRIO DE MONITORAMENTO DE FOCOS DE QUEIMADAS

11 a 17 de Dezembro de 2022



MONITORAMENTO DE FOCOS DE QUEIMADAS NO ESTADO DE ALAGOAS
RELATÓRIO TÉCNICO

PAULO SURUAGY DO AMARAL DANTAS

Governador do Estado de Alagoas

GINO CÉSAR MENESES PAIVA

Secretário de Estado do Meio Ambiente e dos Recursos Hídricos

GUSTAVO RESSURREIÇÃO LOPES

Diretor-Presidente do Instituto do Meio Ambiente de Alagoas

IVENS BARBOZA LEÃO

Assessor Executivo de Gestão do
Instituto do Meio Ambiente de Alagoas

EPITÁCIO CORREIA DE FARIAS JÚNIOR

Gerente de Fauna, Flora e Unidades de Conservação do
Instituto do Meio Ambiente de Alagoas

DANIEL NIVALDO DA CONCEIÇÃO

Assessor Ambiental de Geoprocessamento do
Instituto do Meio Ambiente de Alagoas

RESUMO DAS OCORRÊNCIAS DOS FOCOS DE QUEIMADAS 11 a 17/12/2022

QUANTIDADE TOTAL DE FOCOS NO ESTADO: 302

QUANTIDADE DE FOCOS MONITORADOS¹: 245

QUANTIDADE DE FOCOS QUE AFETARAM UNIDADES DE CONSERVAÇÃO: 25

Área de Proteção Ambiental de Murici: 11

Área de Proteção Ambiental do Pratagy: 4

Área de Proteção Ambiental de Santa Rita: 3

Área de Proteção Ambiental Serra da Caiçara: 3

Área de Proteção Ambiental da Marituba do Peixe: 1

Reserva do Particular do Patrimônio Natural Mata do Cedro: 2

Monumento Natural do São Francisco: 1

QUANTIDADE DE FOCOS QUE AFETARAM VEGETAÇÃO: 40

Floresta Ombrófila: 15

Caatinga: 11

Floresta Estacional: 10

Formações Pioneiras: 3

Transições Fitoecológicas: 1

RANKING DOS MUNICÍPIOS COM MAIOR QUANTIDADE DE REGISTROS DE FOCOS:

1- Coruripe: 42

2-Feliz Deserto: 18

3-Murici: 15

4-Jequiá da Praia: 13

5-Rio Largo: 13

RANKING DOS MUNICÍPIOS COM MENOR QUANTIDADE DE REGISTROS DE FOCOS:

1-Arapiraca: 1

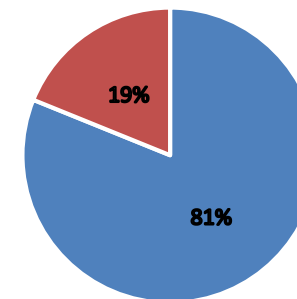
2-Batalha: 1

3-Belo Monte: 1

4-Campestre: 1

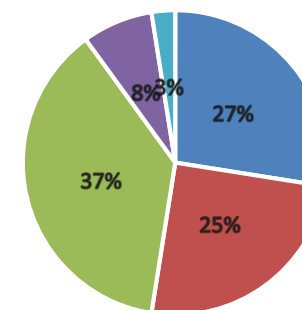
5-Campo Alegre: 1

FOCOS MONITORADOS E NÃO MONITORADOS



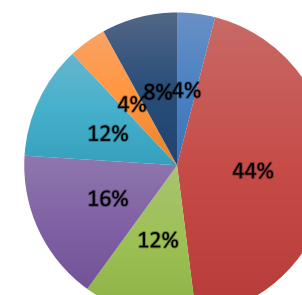
■ FOCOS MONITORADOS ■ FOCOS NÃO MONITORADOS

FOCOS POR TIPO DE VEGETAÇÃO AFETADA



■ CAATINGA ■ FLORESTA OMBRÓFILA ■ FLORESTA ESTACIONAL ■ FORMAÇÕES PIONEIRAS
■ TRANSIÇÃO FITOECOLÓGICA

FOCOS POR UC'S AFETADAS



■ APA da Marituba do Peixe ■ APA de Murici ■ APA de Santa Rita
■ APA do Pratagy ■ APA Serra da Caiçara ■ MONA do Rio São Francisco
■ RPPN Mata do Cedro

¹Focos monitorados correspondem àqueles que afetaram remanescentes de vegetação ou unidades de conservação, além das ocorrências identificadas nas propriedades rurais, segundo dados do Cadastro Ambiental Rural.

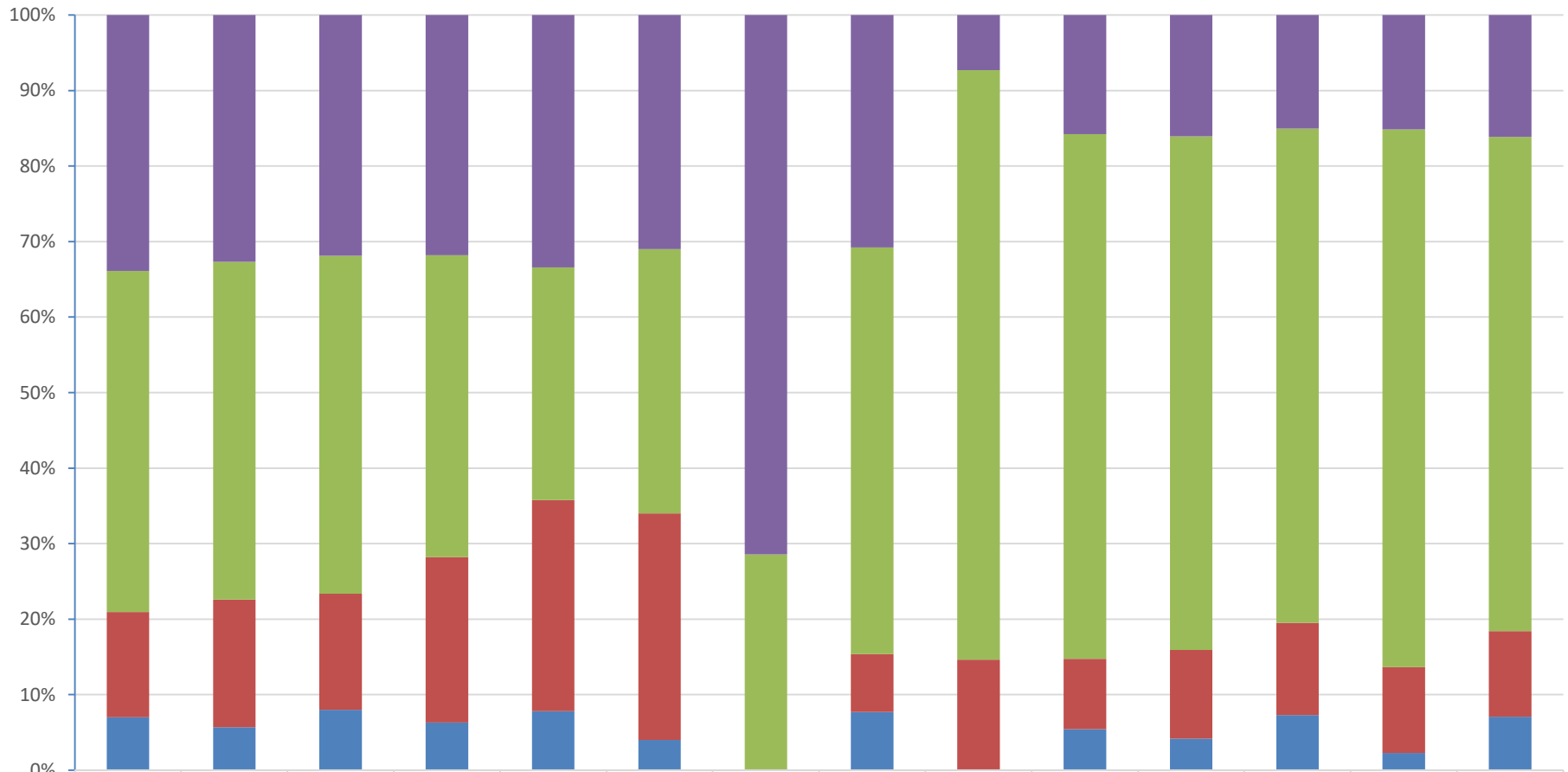


**INSTITUTO DO MEIO AMBIENTE
ESTADO DE ALAGOAS**

Av. Fernandes Lima, 679
Farol – CEP 57057-450 – Maceió, Alagoas.
Fone: 3315-1738/1778
Fax 3315-1732; www.ima.al.gov.

**INSTITUTO DO MEIO AMBIENTE DE ALAGOAS
ASSESSORIA AMBIENTAL DE GEOPROCESSAMENTO
RELATÓRIO SEMANAL DE MONITORAMENTO DE FOCOS DE QUEIMADAS**

Evolução dos Focos de Queimadas



	2021	JAN	FEV	MAR	ABR	MAI	JUN	JUL	AGO	SET	OUT	NOV	49	50
■ Focos Não Monitorados	3098	460	586	186	141	31	5	4	3	61	127	64	20	57
■ Propriedades CAR	4130	629	823	234	130	35	2	7	32	269	538	278	94	231
■ Em Remanescentes de Vegetação	1273	238	283	128	118	30	0	1	6	36	93	52	15	40
■ Em Unidades de Conservação	642	80	147	37	33	4	0	1	0	21	33	31	3	25

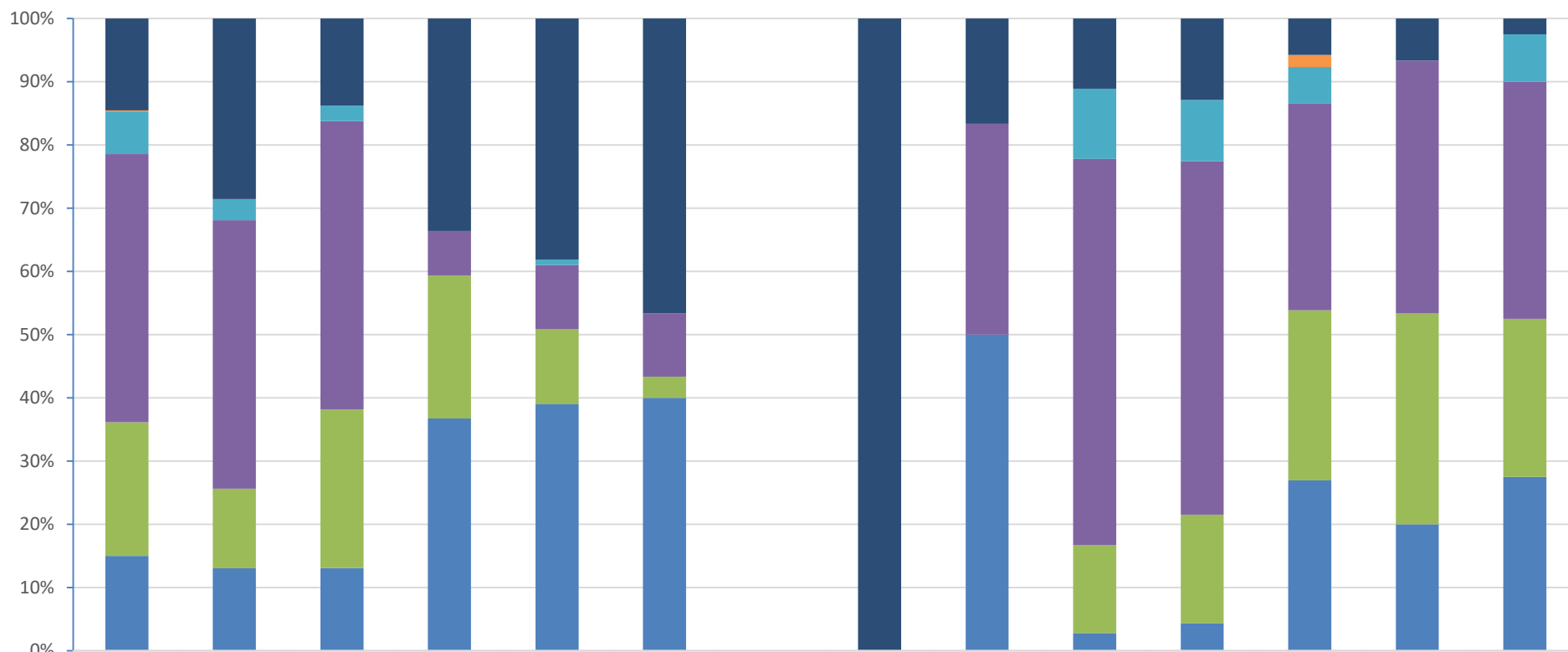


INSTITUTO DO MEIO AMBIENTE
ESTADO DE ALAGOAS

Av. Fernandes Lima, 679
Farol – CEP 57057-450 – Maceió, Alagoas.
Fone: 3315-1738/1778
Fax 3315-1732; www.ima.al.gov.

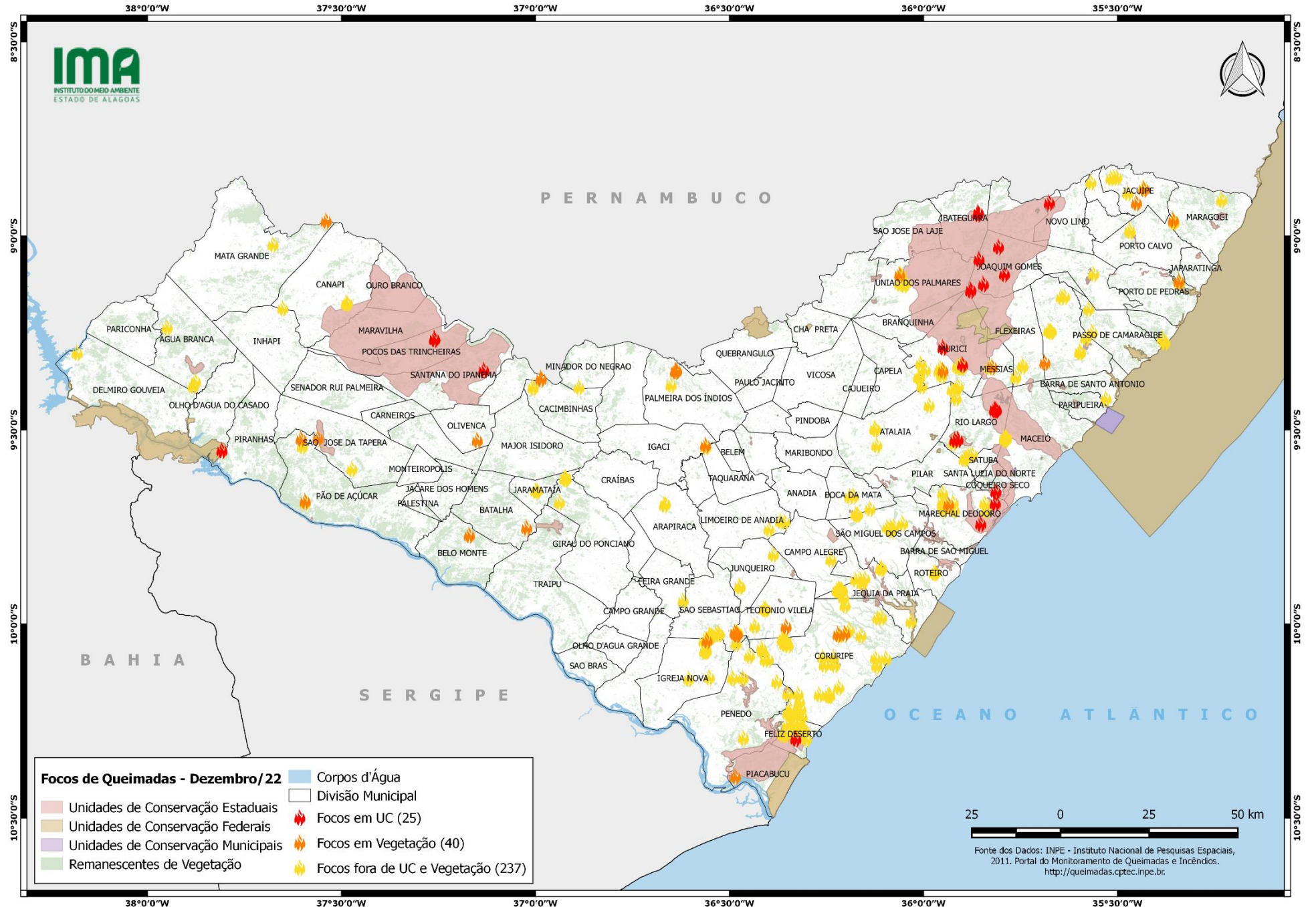
INSTITUTO DO MEIO AMBIENTE DE ALAGOAS
ASSESSORIA AMBIENTAL DE GEOPROCESSAMENTO
RELATÓRIO SEMANAL DE MONITORAMENTO DE FOCOS DE QUEIMADAS

Evolução dos Focos de Queimadas em Remanescentes de Vegetação

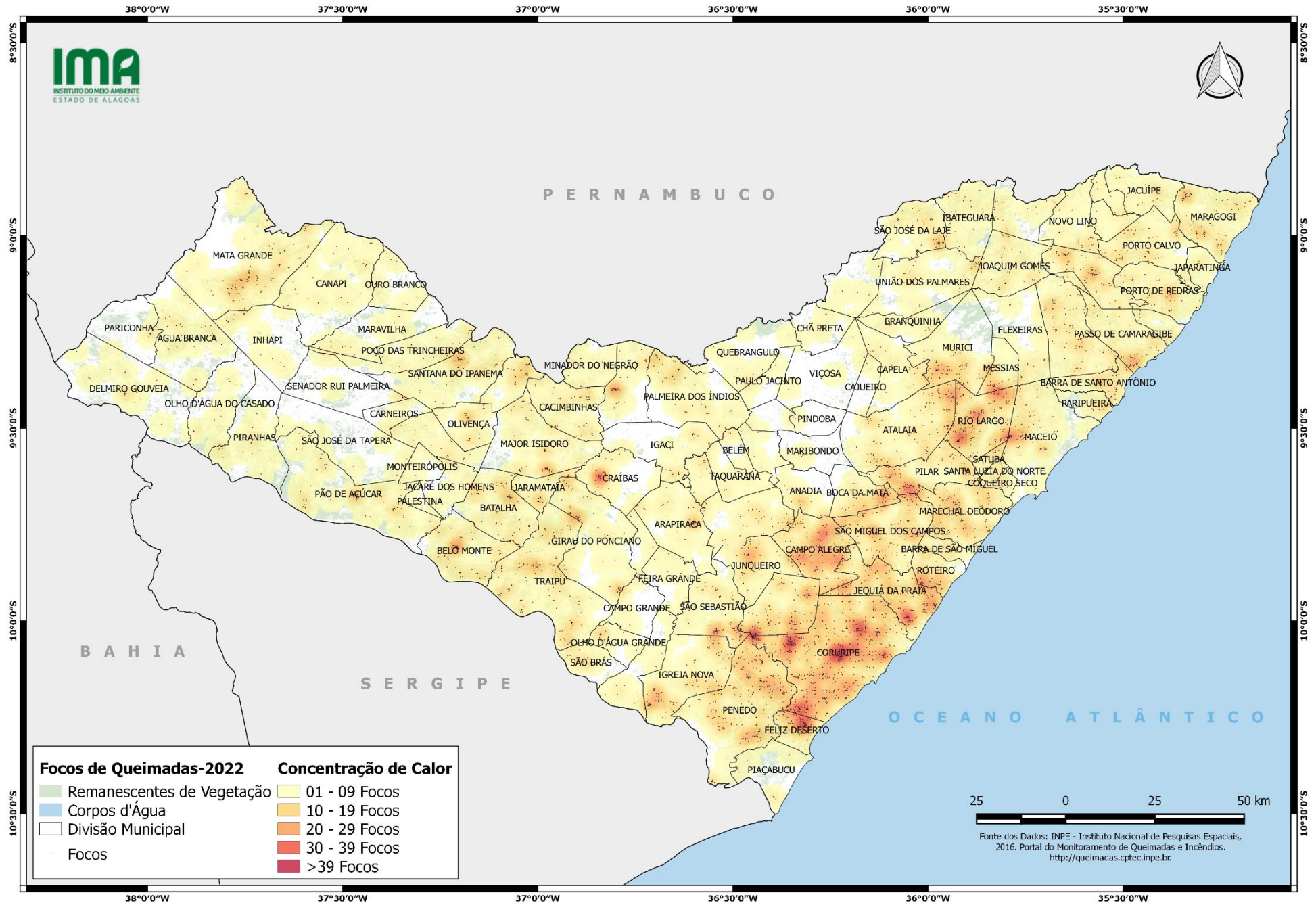


	2021	JAN	FEV	MAR	ABR	MAI	JUN	JUL	AGO	SET	OUT	NOV	49	50
■ Transição Fitoecológicas	185	68	39	43	45	14	0	1	1	4	12	3	1	1
■ Refúgio Ecológico	2	0	0	0	0	0	0	0	0	0	0	1	0	0
■ Formações Pioneiras	86	8	7	0	1	0	0	0	0	4	9	3	0	3
■ Floresta Ombrófila	540	101	129	9	12	3	0	0	2	22	52	17	6	15
■ Floresta Estacional	269	30	71	29	14	1	0	0	0	5	16	14	5	10
■ Cerrado	0	0	0	0	0	0	0	0	0	0	0	0	0	0
■ Caatinga	191	31	37	47	46	12	0	0	3	1	4	14	3	11

DISTRIBUIÇÃO ESPACIAL DOS FOCOS DE QUEIMADAS – 11 a 17/12/2022



CONCENTRAÇÃO DOS FOCOS DE QUEIMADAS – 01/01/2022 a 17/12/2022





INSTITUTO DO MEIO AMBIENTE
ESTADO DE ALAGOAS

Av. Fernandes Lima, 679
Farol – CEP 57057-450 – Maceió, Alagoas.
Fone: 3315-1738/1778
Fax 3315-1732; www.ima.al.gov.

INSTITUTO DO MEIO AMBIENTE DE ALAGOAS
ASSESSORIA AMBIENTAL DE GEOPROCESSAMENTO
RELATÓRIO SEMANAL DE MONITORAMENTO DE FOCOS DE QUEIMADAS

Página: 11

Relatório:
2022 11-17/12

MUNICÍPIO	QTD FOCOS	DATA (aaaa/mm/dd)	HORA GMT (hms)	LATITUDE	LONGITUDE	PRECIPITAÇÃO (mm)	UNIDADE DE CONSERVAÇÃO	TIPO DE VEGETAÇÃO AFETADA	CÓDIGO DA PROPRIEDADE DE OCORRÊNCIA DO FOCO DE QUEIMADA	
Coruripe	42	2022/12/13	04:27:00	-10,183960	-36,246290	0,00	-	-	AL-2702306-02219D2AB15146E1903BB375E55EE02E	
		2022/12/13	16:07:00	-10,039780	-36,364150	0,00	-	-	AL-2702306-1231E3EFEB1C457FAF31AFFE3C7791DD	
		2022/12/14	00:37:00	-9,983740	-36,117790	0,00	-	-	AL-2702306-41E8A9BFAA254C7F96B95E2867AD7E34	
		2022/12/13	00:46:02	-10,180100	-36,323200	0,00	-	-	AL-2702306-50D822E4BD4F49B2A8A7561428B2F1BF	
		2022/12/17	01:02:00	-10,230010	-36,343460	0,00	-	-	AL-2702306-563B93347F684CCFA2EED9F5A8A966E8	
		2022/12/17	01:04:25	-10,230000	-36,350000	0,00	-	-	AL-2702306-563B93347F684CCFA2EED9F5A8A966E8	
		2022/12/17	01:06:03	-10,237600	-36,339800	0,00	-	-	AL-2702306-563B93347F684CCFA2EED9F5A8A966E8	
		2022/12/12	17:56:01	-10,029000	-36,161600	0,00	-	-	AL-2702306-5BDCE45FBB0B4389B92189786BBEF2AB	
		2022/12/12	23:56:02	-10,087500	-36,124000	0,00	-	-	AL-2702306-618FEFCA8BFB4D9A9F4B6019B29BFB05	
		2022/12/17	00:26:02	-10,087500	-36,124000	0,00	-	-	AL-2702306-618FEFCA8BFB4D9A9F4B6019B29BFB05	
		2022/12/11	19:36:02	-10,085500	-36,232400	0,00	-	-	AL-2702306-80932C70570D4D2CB119C079A74948DF	
		2022/12/13	03:36:00	-10,042860	-36,357060	0,00	-	-	AL-2702306-829854BD4BDD4D169A476E7AD4532DDD	
		2022/12/13	03:36:00	-10,043490	-36,353290	0,00	-	-	AL-2702306-829854BD4BDD4D169A476E7AD4532DDD	
		2022/12/13	03:36:00	-10,046290	-36,357640	0,00	-	-	AL-2702306-829854BD4BDD4D169A476E7AD4532DDD	
		2022/12/13	03:36:00	-10,046920	-36,353870	0,00	-	-	AL-2702306-829854BD4BDD4D169A476E7AD4532DDD	
		2022/12/13	03:36:00	-10,049720	-36,358220	0,00	-	-	AL-2702306-829854BD4BDD4D169A476E7AD4532DDD	
		2022/12/13	04:27:00	-10,046710	-36,352550	0,00	-	-	AL-2702306-829854BD4BDD4D169A476E7AD4532DDD	
		2022/12/13	04:27:00	-10,049530	-36,356840	0,00	-	-	AL-2702306-829854BD4BDD4D169A476E7AD4532DDD	
		2022/12/13	04:27:00	-10,052070	-36,357570	0,00	-	-	AL-2702306-829854BD4BDD4D169A476E7AD4532DDD	
		2022/12/13	04:27:00	-10,046160	-36,356830	0,00	-	-	AL-2702306-829854BD4BDD4D169A476E7AD4532DDD	
		2022/12/13	15:22:00	-10,041580	-36,360720	0,00	-	-	AL-2702306-829854BD4BDD4D169A476E7AD4532DDD	
		2022/12/13	16:11:00	-10,054280	-36,348960	0,00	-	-	AL-2702306-829854BD4BDD4D169A476E7AD4532DDD	
		2022/12/11	20:16:01	-9,951300	-36,202400	0,00	-	-	AL-2702306-A5C5441CEC524FEDA34841BE6E1A9AB4	
		2022/12/13	21:26:01	-9,951300	-36,202400	0,00	-	-	AL-2702306-A5C5441CEC524FEDA34841BE6E1A9AB4	
		2022/12/13	23:19:15	-10,071285	-36,414978	0,00	-	-	AL-2702306-A898DC286EA04581922197835E851BC4	
		2022/12/11	21:56:02	-10,181600	-36,242100	0,00	-	-	AL-2702306-A9C0BAA19D4F4F2082E44EF2E5B1DA98	
		2022/12/13	04:27:00	-10,184530	-36,241900	0,00	-	-	AL-2702306-A9C0BAA19D4F4F2082E44EF2E5B1DA98	
		2022/12/13	23:19:15	-10,061697	-36,417580	0,00	-	-	AL-2702306-AF99DC869AC84EAEAF8BE177F6CCA96F	
		2022/12/16	00:20:00	-10,026240	-36,220370	0,00	-	-	Floresta Ombrófila AL-2702306-BC632E6717E94300B25C3A0087EA9FED	
		2022/12/16	00:20:00	-10,024030	-36,202860	0,00	-	-	Floresta Ombrófila AL-2702306-BC632E6717E94300B25C3A0087EA9FED	
		2022/12/11	19:36:02	-10,085000	-36,259500	0,00	-	-	-	AL-2702306-BC632E6717E94300B25C3A0087EA9FED
		2022/12/11	19:36:02	-10,104300	-36,256000	0,00	-	-	-	AL-2702306-BC632E6717E94300B25C3A0087EA9FED
		2022/12/12	20:36:02	-10,104300	-36,256000	0,00	-	-	-	AL-2702306-BC632E6717E94300B25C3A0087EA9FED
		2022/12/13	21:26:02	-10,104300	-36,256000	0,00	-	-	-	AL-2702306-BC632E6717E94300B25C3A0087EA9FED
		2022/12/16	00:16:02	-10,028000	-36,215800	0,00	-	-	-	AL-2702306-BC632E6717E94300B25C3A0087EA9FED
2022/12/17	01:06:03	-10,218200	-36,343300	0,00	-	-	-	AL-2702306-BFC4A673344845089CE5AFD210822489		
2022/12/13	00:46:02	-10,199400	-36,319700	0,00	-	-	-	AL-2702306-C01AFF84771841288017F3EE75A3BD62		
2022/12/17	01:02:00	-10,227800	-36,329480	0,00	-	-	-	AL-2702306-C01AFF84771841288017F3EE75A3BD62		
2022/12/17	01:06:03	-10,238100	-36,312700	0,00	-	-	-	AL-2702306-C01AFF84771841288017F3EE75A3BD62		



INSTITUTO DO MEIO AMBIENTE
ESTADO DE ALAGOAS

Av. Fernandes Lima, 679
Farol – CEP 57057-450 – Maceió, Alagoas.
Fone: 3315-1738/1778
Fax 3315-1732; www.ima.al.gov.

INSTITUTO DO MEIO AMBIENTE DE ALAGOAS
ASSESSORIA AMBIENTAL DE GEOPROCESSAMENTO
RELATÓRIO SEMANAL DE MONITORAMENTO DE FOCOS DE QUEIMADAS

Página: 12

Relatório:
2022 11-17/12

		2022/12/17	01:06:03	-10,218700	-36,316200	0,00	-	-	AL-2702306-C01AFF84771841288017F3EE75A3BD62
		2022/12/17	02:26:03	-10,218700	-36,316200	0,00	-	-	AL-2702306-C01AFF84771841288017F3EE75A3BD62
		2022/12/15	04:26:02	-10,162800	-36,218500	3,67	-	-	AL-2702306-FA2AE7A8F48846A887A3C2F031A3AD06
		2022/12/13	23:06:03	-10,256900	-36,336200	0,00	-	-	AL-2702306-4A5EF3D84CC2425D98E8CADFA07136E7
		2022/12/14	04:08:00	-10,264770	-36,318080	0,00	-	-	AL-2702702-240CEE523DED4472BAFD45FAFC70DA66
		2022/12/14	04:08:00	-10,269640	-36,314580	0,00	-	-	AL-2702702-2EA7571F055242B6A6B36AF7522224DC
		2022/12/14	04:08:00	-10,267910	-36,316150	0,00	-	-	AL-2702702-2EA7571F055242B6A6B36AF7522224DC
		2022/12/15	04:38:00	-10,282340	-36,356630	0,87	-	-	AL-2702702-5CA074A651714DA7A30C782587B45FA1
		2022/12/16	21:04:26	-10,260000	-36,350000	0,00	-	-	AL-2702702-5CA074A651714DA7A30C782587B45FA1
		2022/12/14	04:08:00	-10,270190	-36,310480	0,00	-	-	AL-2702702-6EEDC54DD0A54FFF82BB8C555DB2A656
		2022/12/14	04:08:00	-10,268500	-36,312060	0,00	-	-	AL-2702702-6EEDC54DD0A54FFF82BB8C555DB2A656
		2022/12/13	23:04:24	-10,260000	-36,320000	0,00	-	-	AL-2702702-C495E946E0FC4DC4A336DFCFA6912C9A
		2022/12/14	04:08:00	-10,263600	-36,315570	0,00	-	-	AL-2702702-C495E946E0FC4DC4A336DFCFA6912C9A
		2022/12/14	04:08:00	-10,265320	-36,313980	0,00	-	-	AL-2702702-C495E946E0FC4DC4A336DFCFA6912C9A
		2022/12/16	21:04:26	-10,260000	-36,320000	0,00	-	-	AL-2702702-C495E946E0FC4DC4A336DFCFA6912C9A
		2022/12/12	22:26:03	-10,295600	-36,329200	0,00	APA da Marituba do Peixe	Formações Pioneiras	AL-2702702-F1A2C521B6BF4F55B3776C4F481E3897
		2022/12/12	22:26:03	-10,276200	-36,332700	0,00	-	-	AL-2702702-F1A2C521B6BF4F55B3776C4F481E3897
		2022/12/13	22:56:03	-10,276200	-36,332700	0,00	-	-	AL-2702702-F1A2C521B6BF4F55B3776C4F481E3897
		2022/12/13	23:06:03	-10,276200	-36,332700	0,00	-	-	AL-2702702-F1A2C521B6BF4F55B3776C4F481E3897
		2022/12/15	04:38:00	-10,285480	-36,356130	0,90	-	-	AL-2702702-FB6EF6D0CA6E439681F0CC7B1F840BE9
		2022/12/13	23:06:03	-10,276800	-36,305700	0,00	-	-	AL-2702702-FFF4CEB41ABC4E45B2D2F5AA765B6276
		2022/12/12	16:30:00	-9,363540	-36,010100	0,00	-	-	AL-2701704-61F0579F264844FDAA9E30E44363D4EB
		2022/12/16	16:05:00	-9,334260	-35,912930	0,00	-	-	AL-2705507-449D45FEC62E45FEA4D1F48C96FD9F00
		2022/12/15	15:35:00	-9,331020	-35,899540	1,84	APA de Murici	-	AL-2705507-5776400797904054854FDA3B1BA1F420
		2022/12/14	15:52:00	-9,338970	-35,901330	0,00	-	-	AL-2705507-5776400797904054854FDA3B1BA1F420
		2022/12/14	15:52:00	-9,336180	-35,905330	0,00	-	-	AL-2705507-5776400797904054854FDA3B1BA1F420
		2022/12/14	15:52:00	-9,335650	-35,901830	0,00	-	-	AL-2705507-5776400797904054854FDA3B1BA1F420
		2022/12/14	15:52:00	-9,332330	-35,902340	0,00	-	-	AL-2705507-5776400797904054854FDA3B1BA1F420
		2022/12/16	16:05:00	-9,337810	-35,912310	0,00	-	-	AL-2705507-5776400797904054854FDA3B1BA1F420
		2022/12/13	22:05:58	-9,340400	-35,956500	0,00	-	-	AL-2705507-5FC4135BD96C4CC2AFA02F843562F0D8
		2022/12/14	15:03:00	-9,287260	-35,949910	0,00	APA de Murici	-	AL-2705507-690D894B4C714408A291AC417911B321
		2022/12/12	00:52:00	-9,346420	-35,949970	0,00	-	Floresta Ombrófila	AL-2705507-C7A9544577AC4794BF6A4A43375AACB
		2022/12/12	00:52:00	-9,348000	-35,960590	0,00	-	-	AL-2705507-C7A9544577AC4794BF6A4A43375AACB
		2022/12/13	22:05:58	-9,359600	-35,953300	0,00	-	-	AL-2705507-C7A9544577AC4794BF6A4A43375AACB
		2022/12/16	03:29:00	-9,387350	-35,910670	0,00	-	-	AL-2705507-D6F3E1F6C5CD43898A255344E14D6E42
		2022/12/16	00:04:34	-9,345200	-35,995300	0,00	-	-	AL-2705507-F4031B4450B749E78E594D07CFF4A9BF
		2022/12/11	03:23:00	-9,913100	-36,223050	0,00	-	-	AL-2701407-747C81E11FC1493FB721959A29954076
		2022/12/11	03:23:00	-9,910310	-36,215190	0,00	-	-	AL-2701407-9B15E92391DF481A9E9CD4CDCFF2B75E
		2022/12/11	03:23:00	-9,910940	-36,211620	0,00	-	-	AL-2701407-9B15E92391DF481A9E9CD4CDCFF2B75E
		2022/12/11	03:23:00	-9,914980	-36,212330	0,00	-	-	AL-2701407-9B15E92391DF481A9E9CD4CDCFF2B75E
		2022/12/11	21:56:01	-9,912600	-36,209300	0,00	-	-	AL-2701407-9B15E92391DF481A9E9CD4CDCFF2B75E
		2022/12/14	22:06:01	-9,912600	-36,209300	0,00	-	-	AL-2701407-9B15E92391DF481A9E9CD4CDCFF2B75E

Feliz Deserto

18

Murici

15

Jequiá Da Praia

13



**INSTITUTO DO MEIO AMBIENTE
ESTADO DE ALAGOAS**

Av. Fernandes Lima, 679
Farol – CEP 57057-450 – Maceió, Alagoas.
Fone: 3315-1738/1778
Fax 3315-1732; www.ima.al.gov.

**INSTITUTO DO MEIO AMBIENTE DE ALAGOAS
ASSESSORIA AMBIENTAL DE GEOPROCESSAMENTO
RELATÓRIO SEMANAL DE MONITORAMENTO DE FOCOS DE QUEIMADAS**

Página: 13

Relatório:
2022 11-17/12

		2022/12/15	01:17:00	-9,855560	-36,107680	4,71	-	-	AL-2703759-033ACC50020A4COD83B5F4D114948D86
		2022/12/14	00:30:24	-9,885330	-36,175449	0,00	-	-	AL-2703759-257F20390710401B9B9156D6FBCB0665
		2022/12/12	22:56:01	-9,992900	-36,032700	0,00	-	-	AL-2703759-695E1A43314F4E8D91A9797CE03FFDF3
		2022/12/12	21:26:01	-9,894300	-36,158500	0,00	-	-	AL-2703759-805CFC090CC44D90B1D684FEF92F1E02
		2022/12/14	00:30:24	-9,881940	-36,151524	0,00	-	-	AL-2703759-DA1292163BEA417A90C2689D47281FDD
		2022/12/14	00:30:24	-9,883634	-36,163475	0,00	-	-	AL-2703759-F6AGF559881E437E93407E64299BEB26
		2022/12/15	01:16:01	-9,856700	-36,111100	4,74	-	-	AL-2708600-85266AFD121B4931B32DDEFED0D0E808
		2022/12/15	23:35:58	-9,417900	-35,916300	0,67	-	-	AL-2700409-E8F7426F32104E56A0A1023DDE373F33
		2022/12/14	00:37:00	-9,394770	-35,916800	0,00	-	-	AL-2705507-D6F3E1F6C5CD43898A255344E14D6E42
		2022/12/13	00:18:59	-9,562100	-35,874401	0,00	-	-	AL-2707701-09708881FFDD494EB763BEA0E9522E2F
		2022/12/15	16:26:00	-9,446120	-35,816910	0,85	APA do Pratagy	-	AL-2707701-1C01697DAC4849F49B0A903CC01BDE55
		2022/12/13	00:42:37	-9,525570	-35,919426	0,00	RPPN Mata do Cedro	Floresta Ombrófila	AL-2707701-32A3B84B8EA644E995F14248B262CF6D
		2022/12/13	00:42:37	-9,524349	-35,911373	0,00	RPPN Mata do Cedro	Floresta Ombrófila	AL-2707701-32A3B84B8EA644E995F14248B262CF6D
		2022/12/12	00:52:00	-9,575370	-35,895480	0,00	-	-	AL-2707701-32A3B84B8EA644E995F14248B262CF6D
		2022/12/12	00:52:00	-9,571300	-35,891440	0,00	-	-	AL-2707701-32A3B84B8EA644E995F14248B262CF6D
		2022/12/13	00:18:59	-9,564600	-35,884800	0,00	-	-	AL-2707701-32A3B84B8EA644E995F14248B262CF6D
		2022/12/15	23:25:59	-9,533100	-35,923800	0,50	-	-	AL-2707701-32A3B84B8EA644E995F14248B262CF6D
		2022/12/15	15:35:00	-9,448520	-35,816070	0,86	APA do Pratagy	Floresta Ombrófila	AL-2707701-C65BCC029EE44040A9B4CDBE411E6993
		2022/12/15	15:35:00	-9,448040	-35,812500	0,92	APA do Pratagy	-	AL-2707701-C65BCC029EE44040A9B4CDBE411E6993
		2022/12/15	15:35:00	-9,447280	-35,813370	0,91	APA do Pratagy	-	AL-2707701-C65BCC029EE44040A9B4CDBE411E6993
		2022/12/13	00:42:29	-10,090145	-36,399792	0,00	-	-	AL-2706703-49B518F2E72F4537B460675E109700F1
		2022/12/17	00:46:02	-10,081400	-36,448600	0,00	-	-	AL-2706703-53E96C50BD0946E189BBE0672E3B7BA3
		2022/12/11	23:56:03	-10,293000	-36,464200	0,00	-	-	AL-2706703-5D837A31224940769659B07FC20442EB
		2022/12/12	00:06:03	-10,293000	-36,464200	0,00	-	-	AL-2706703-5D837A31224940769659B07FC20442EB
		2022/12/13	00:42:29	-10,091416	-36,408302	0,00	-	-	AL-2706703-8B3FE87646D145DC9A99DAA02E925C9B
		2022/12/13	00:46:02	-10,179600	-36,350300	0,00	-	-	AL-2706703-964F4CC3AF204CE4B50E1ACBFE79CCE3
		2022/12/13	03:36:00	-10,148220	-36,378530	0,00	-	-	AL-2706703-A0804751667A41FDDBF71F56450E2D635
		2022/12/13	01:56:02	-10,138400	-36,492100	0,00	-	-	AL-2706703-EE8A1BCD5E214CD789F4FA488DC3BE76
		2022/12/13	02:06:02	-10,138400	-36,492100	0,00	-	-	AL-2706703-EE8A1BCD5E214CD789F4FA488DC3BE76
		2022/12/15	22:06:02	-10,138900	-36,465200	0,97	-	-	AL-2706703-EE8A1BCD5E214CD789F4FA488DC3BE76
		2022/12/15	23:26:02	-10,138900	-36,465200	0,97	-	-	AL-2706703-EE8A1BCD5E214CD789F4FA488DC3BE76
		2022/12/15	23:36:02	-10,138900	-36,465200	0,97	-	-	AL-2706703-EE8A1BCD5E214CD789F4FA488DC3BE76
		2022/12/14	03:17:00	-9,960940	-36,406620	0,00	-	-	AL-2709152-0F876FC10A1F4C1392819EFC2B5C2885
		2022/12/14	04:08:00	-9,961790	-36,407350	0,00	-	-	AL-2709152-0F876FC10A1F4C1392819EFC2B5C2885
		2022/12/16	04:06:02	-10,006200	-36,354400	0,00	-	Floresta Estacional	AL-2709152-1B0A7F0A856A47C1A6A19B799BDE21F1
		2022/12/13	03:36:00	-10,021530	-36,485940	0,00	-	Floresta Estacional	AL-2709152-27F3D0659ADF4531AF91622AFC3604FC
		2022/12/17	03:12:00	-10,026040	-36,482870	0,00	-	Floresta Estacional	AL-2709152-27F3D0659ADF4531AF91622AFC3604FC
		2022/12/17	03:12:00	-10,026570	-36,479880	0,00	-	Floresta Estacional	AL-2709152-27F3D0659ADF4531AF91622AFC3604FC
		2022/12/13	03:36:00	-10,022170	-36,482100	0,00	-	-	AL-2709152-51F10A0CAA8347C88F2BF96F98BF4225
		2022/12/17	03:12:00	-10,021000	-36,481770	0,00	-	-	AL-2709152-51F10A0CAA8347C88F2BF96F98BF4225
		2022/12/17	03:12:00	-10,021550	-36,478690	0,00	-	-	AL-2709152-51F10A0CAA8347C88F2BF96F98BF4225
		2022/12/17	03:12:00	-10,023860	-36,481030	0,00	-	-	AL-2709152-51F10A0CAA8347C88F2BF96F98BF4225

Rio Largo

13

Penedo

12

Teotônio Vilela

12



**INSTITUTO DO MEIO AMBIENTE
ESTADO DE ALAGOAS**

Av. Fernandes Lima, 679
Farol – CEP 57057-450 – Maceió, Alagoas.
Fone: 3315-1738/1778
Fax 3315-1732; www.ima.al.gov.

**INSTITUTO DO MEIO AMBIENTE DE ALAGOAS
ASSESSORIA AMBIENTAL DE GEOPROCESSAMENTO
RELATÓRIO SEMANAL DE MONITORAMENTO DE FOCOS DE QUEIMADAS**

Página: 14

Relatório:
2022 11-17/12

		2022/12/15	21:46:02	-10,004700	-36,435300	0,55	-	-	AL-2709152-70BE06F0102A4C85A3483132C7AFD566
		2022/12/13	03:36:00	-9,960610	-36,410610	0,00	-	-	AL-2709152-8C2E023E7353472D92121702831E12D6
Marechal Deodoro	9	2022/12/16	00:26:00	-9,706300	-35,920900	0,00	-	-	AL-2704708-1E12EB4021514243BB84E037D6DE2B65
		2022/12/16	00:26:00	-9,705800	-35,948100	0,00	-	-	AL-2704708-7178C116B5EB4830B43F935F5D72283C
		2022/12/16	00:26:00	-9,686500	-35,951400	0,00	-	-	AL-2704708-862D21C8A4E64B77B370543E45A25AA6
		2022/12/11	19:36:00	-9,688400	-35,842500	0,00	-	-	AL-2704708-C0CEA2C4881F455A970B721A52F80EEF
		2022/12/16	00:20:00	-9,691820	-35,935420	0,00	-	Floresta Estacional	AL-2704708-CFC3D1750BF347548BF2EBABE7FBDB96
		2022/12/16	00:26:00	-9,687000	-35,924200	0,00	-	-	AL-2704708-CFC3D1750BF347548BF2EBABE7FBDB96
		2022/12/11	19:36:00	-9,688900	-35,815200	0,00	APA da Santa Rita	Floresta Ombrófila	-
		2022/12/12	15:39:00	-9,658890	-35,813670	0,00	APA da Santa Rita	-	-
		2022/12/12	15:39:00	-9,741620	-35,852740	0,00	APA da Santa Rita	-	-
Jaramataia	8	2022/12/11	16:00:00	-9,624610	-36,921180	0,00	-	-	AL-2702900-F609703BB7194705810F7E55B97EC329
		2022/12/11	12:38:00	-9,624960	-36,923550	0,00	-	-	AL-2703700-08F684B3105E4240B7E4DC547EA0AF6B
		2022/12/11	15:07:00	-9,624170	-36,922860	0,00	-	-	AL-2703700-08F684B3105E4240B7E4DC547EA0AF6B
		2022/12/11	16:00:00	-9,625140	-36,924690	0,00	-	-	AL-2703700-08F684B3105E4240B7E4DC547EA0AF6B
		2022/12/11	16:00:00	-9,621280	-36,921700	0,00	-	-	AL-2703700-08F684B3105E4240B7E4DC547EA0AF6B
		2022/12/11	16:20:00	-9,625650	-36,923580	0,00	-	-	AL-2703700-08F684B3105E4240B7E4DC547EA0AF6B
		2022/12/15	16:26:00	-9,656670	-36,999650	0,30	-	-	AL-2703700-C21F469C04B444808085E36E4E5EBA8D
2022/12/15	16:26:00	-9,655920	-36,995280	0,30	-	-	AL-2703700-C21F469C04B444808085E36E4E5EBA8D		
São Sebastião	8	2022/12/12	16:30:00	-10,050050	-36,482870	0,00	-	-	AL-2708808-196624038F704EDAAD8FBDEB830DAFCF
		2022/12/15	03:49:00	-10,028160	-36,549260	0,60	-	-	AL-2708808-E851C2B3C2D3433CA92A70D2FE7C5228
		2022/12/15	03:49:00	-10,028720	-36,545680	0,57	-	-	AL-2708808-E851C2B3C2D3433CA92A70D2FE7C5228
		2022/12/15	03:49:00	-10,031510	-36,549790	0,60	-	-	AL-2708808-E851C2B3C2D3433CA92A70D2FE7C5228
		2022/12/15	03:49:00	-10,032070	-36,546230	0,59	-	-	AL-2708808-E851C2B3C2D3433CA92A70D2FE7C5228
		2022/12/16	00:04:25	-10,023900	-36,528900	0,00	-	-	AL-2708808-E851C2B3C2D3433CA92A70D2FE7C5228
		2022/12/16	00:04:25	-10,025500	-36,535900	0,00	-	-	AL-2708808-E851C2B3C2D3433CA92A70D2FE7C5228
2022/12/16	00:20:00	-10,029670	-36,551430	0,00	-	-	AL-2708808-E851C2B3C2D3433CA92A70D2FE7C5228		
São Luís do Quitunde	7	2022/12/13	02:47:00	-9,244320	-35,678070	0,00	-	-	AL-2702801-43EEC43D700D492F8A03573521CD7C72
		2022/12/14	21:25:58	-9,325900	-35,687300	0,00	-	Floresta Ombrófila	AL-2702801-7A933F1F1CC04D75BE9116BE9CF5FC41
		2022/12/16	15:13:00	-9,299440	-35,595590	0,00	-	-	AL-2708501-524DFDB68F824D08971DDB6D7E9B9CDD
		2022/12/16	16:05:00	-9,298830	-35,597840	0,00	-	-	AL-2708501-524DFDB68F824D08971DDB6D7E9B9CDD
		2022/12/13	02:47:00	-9,245800	-35,670830	0,00	-	-	AL-2708501-8B1CB560922F4C55873A6075BC682626
		2022/12/13	03:36:00	-9,245260	-35,673590	0,00	-	-	AL-2708501-8B1CB560922F4C55873A6075BC682626
		2022/12/14	15:03:00	-9,262500	-35,582080	0,00	-	-	AL-2708501-C27C6C5107A54517A49C634E31341201
Igreja Nova	6	2022/12/15	22:55:21	-10,042603	-36,557961	0,58	-	Floresta Estacional	AL-2703205-366E01E979F147698102BC13670C7170
		2022/12/13	03:36:00	-10,137160	-36,552300	0,00	-	-	AL-2703205-41F052B11F08466BB6F1229574B80B28
		2022/12/12	03:53:00	-10,070450	-36,560450	0,00	-	-	AL-2703205-913FFDF2622A43BA9E56B49F07E644E6
		2022/12/12	03:53:00	-10,069870	-36,564380	0,00	-	-	AL-2703205-913FFDF2622A43BA9E56B49F07E644E6
		2022/12/12	03:53:00	-10,066950	-36,559910	0,00	-	-	AL-2703205-913FFDF2622A43BA9E56B49F07E644E6
Jacuípe	6	2022/12/16	16:05:00	-10,140930	-36,605200	0,00	-	-	AL-2703205-9A0AD26AB36143B69AF91994B3725444
		2022/12/13	00:42:48	-8,850856	-35,517181	0,00	-	-	AL-2703502-02F441AE21424C959478F52F4DB119FE
		2022/12/13	00:42:48	-8,849669	-35,509449	0,00	-	-	AL-2703502-02F441AE21424C959478F52F4DB119FE



INSTITUTO DO MEIO AMBIENTE
ESTADO DE ALAGOAS

Av. Fernandes Lima, 679
Farol – CEP 57057-450 – Maceió, Alagoas.
Fone: 3315-1738/1778
Fax 3315-1732; www.ima.al.gov.

INSTITUTO DO MEIO AMBIENTE DE ALAGOAS
ASSESSORIA AMBIENTAL DE GEOPROCESSAMENTO
RELATÓRIO SEMANAL DE MONITORAMENTO DE FOCOS DE QUEIMADAS

Página: 15

Relatório:
2022 11-17/12

		2022/12/13	00:42:48	-8,848484	-35,501724	0,00	-	-	AL-2703502-02F441AE21424C959478F52F4DB119FE
		2022/12/12	15:41:00	-8,889120	-35,473580	0,00	-	-	AL-2703502-7E267D75F8E24464BD058306DE008F3A
		2022/12/14	15:52:00	-8,914550	-35,451380	0,00	-	Floresta Ombrófila	AL-2703502-8BEE2CB2FED9441B99FFC8830F1DC395
		2022/12/12	16:30:00	-8,879130	-35,431990	0,00	-	Floresta Ombrófila	-
São Miguel dos Campos	6	2022/12/16	03:29:00	-9,716590	-36,174430	0,00	-	-	AL-2701001-D874B2D193F7482A8B17585311A3354A
		2022/12/15	22:55:24	-9,749336	-36,084995	2,24	-	-	AL-2708600-001DA01C5C8B43D1AD5A068DA387DA93
		2022/12/15	22:55:24	-9,750792	-36,093513	2,26	-	-	AL-2708600-001DA01C5C8B43D1AD5A068DA387DA93
		2022/12/15	22:55:24	-9,759060	-36,082592	2,42	-	-	AL-2708600-75777A421704424B8B6C5501A7D39B2F
		2022/12/15	22:55:24	-9,747880	-36,076466	2,23	-	-	AL-2708600-75777A421704424B8B6C5501A7D39B2F
		2022/12/16	00:04:27	-9,740300	-36,053902	0,00	-	-	AL-2708600-9FDA48730C094518B91634A1FE86E658
Flexeiras	5	2022/12/15	23:55:58	-9,363000	-35,762700	2,81	-	-	AL-2702801-60E95D5EB84B42468DCC5A5D64046A7F
		2022/12/12	16:30:00	-9,335560	-35,744480	0,00	-	-	AL-2702801-AED14188345740BFBC8324FCA8175C8E
		2022/12/12	16:30:00	-9,332430	-35,745050	0,00	-	-	AL-2702801-AED14188345740BFBC8324FCA8175C8E
		2022/12/17	03:59:00	-9,140310	-35,878800	0,00	APA de Murici	Floresta Ombrófila	AL-2709301-1FDCC678A18E45BD85103CA9BEDC96F6
		2022/12/17	03:12:00	-9,138550	-35,877930	0,00	APA de Murici	-	AL-2709301-1FDCC678A18E45BD85103CA9BEDC96F6
Porto Calvo	5	2022/12/15	16:26:00	-9,116050	-35,341810	9,18	-	Formações Pioneiras	AL-2707305-77C141EFEEEE24B1F832AAA10FDC5C61A
		2022/12/15	16:26:00	-9,121010	-35,340880	9,48	-	-	AL-2707305-CDEA74CEFB8F4A7DAFFB6D109152FE84
		2022/12/12	15:41:00	-8,987820	-35,467950	0,00	-	-	AL-2707305-E58091B6148E42CF971E161D74760CDB
		2022/12/12	15:41:00	-8,984980	-35,468930	0,00	-	-	AL-2707305-E58091B6148E42CF971E161D74760CDB
		2022/12/15	16:26:00	-8,959640	-35,356250	2,45	-	Floresta Ombrófila	-
União dos Palmares	5	2022/12/11	16:00:00	-9,098960	-36,058010	0,00	-	-	AL-2709301-0144F602658F4308906DD20B81AB8777
		2022/12/11	16:00:00	-9,099520	-36,061600	0,00	-	Floresta Ombrófila	AL-2709301-070F980C6E0F4FE99185BBE2D8EF1F80
		2022/12/16	00:20:00	-9,126430	-36,050110	0,00	-	-	AL-2709301-1092DFEB13E248ACB50A743788594E38
		2022/12/16	00:20:00	-9,123000	-36,061650	0,00	-	-	AL-2709301-1092DFEB13E248ACB50A743788594E38
		2022/12/16	00:20:00	-9,120970	-36,045200	0,00	-	-	AL-2709301-42139C277D8A4807A554329D47AFE850
Joaquim Gomes	4	2022/12/12	16:30:00	-9,059830	-35,857140	0,00	APA de Murici	Floresta Ombrófila	AL-2703809-73CA5ACEF3C54FF093CD7221458ED426
		2022/12/14	03:17:00	-9,097690	-35,791560	0,00	APA de Murici	-	AL-2703809-95733B2F974C4FEFA614116C2FA3BF09
		2022/12/16	16:05:00	-9,027540	-35,806980	0,00	APA de Murici	-	AL-2703809-B155D26CA8AE4DE3BD4C0BB7760F798E
		2022/12/14	15:52:00	-9,123670	-35,845890	0,00	APA de Murici	-	-
Palmeira dos Índios	4	2022/12/11	16:00:00	-9,384110	-36,650870	0,00	-	-	AL-2706307-276278DCF77D40DBA2B2214FE49FE4F7
		2022/12/15	15:35:00	-9,348180	-36,639370	0,57	-	Floresta Estacional	-
		2022/12/15	15:35:00	-9,347080	-36,636550	0,59	-	Floresta Estacional	-
		2022/12/16	16:05:00	-9,347540	-36,637610	0,00	-	Floresta Estacional	-
Água Branca	3	2022/12/13	16:11:00	-9,374580	-37,876170	0,00	-	-	AL-2700102-73DCC76AE1BC431B866816ABC788C84E
		2022/12/14	03:17:00	-9,386190	-37,881730	0,00	-	-	AL-2700102-73DCC76AE1BC431B866816ABC788C84E
		2022/12/14	04:08:00	-9,386770	-37,882010	0,00	-	-	AL-2700102-73DCC76AE1BC431B866816ABC788C84E
Cacimbinhas	3	2022/12/16	16:05:00	-9,387780	-37,006580	0,00	-	-	AL-2701209-8C323439ACAF42D5A3CE860AD4AEBDEF
		2022/12/14	15:52:00	-9,368770	-36,986090	0,00	-	Caatinga	-
		2022/12/16	15:13:00	-9,366500	-36,985340	0,00	-	Caatinga	-
Pão De Açúcar	3	2022/12/17	15:48:00	-9,683080	-37,593640	0,00	-	Caatinga	AL-2706406-5BC2962779EB4BCCAE6C7E4F9D50A747
		2022/12/17	15:48:00	-9,686820	-37,593110	0,00	-	-	AL-2706406-795F6553BB9741BC9345D561FE36A1ED
		2022/12/15	14:55:59	-9,522700	-37,603800	0,20	-	Caatinga	AL-2706406-EF91F58409EF42A098352C8A878581D8



INSTITUTO DO MEIO AMBIENTE
ESTADO DE ALAGOAS

Av. Fernandes Lima, 679
Farol – CEP 57057-450 – Maceió, Alagoas.
Fone: 3315-1738/1778
Fax 3315-1732; www.ima.al.gov.

INSTITUTO DO MEIO AMBIENTE DE ALAGOAS
ASSESSORIA AMBIENTAL DE GEOPROCESSAMENTO
RELATÓRIO SEMANAL DE MONITORAMENTO DE FOCOS DE QUEIMADAS

Página: 16

Relatório:
2022 11-17/12

Atalaia	2	2022/12/16	00:20:00	-9,435910	-35,985810	0,00	-	-	AL-2700409-3F070D612A6147FBA2341104C407FE18
		2022/12/15	15:54:00	-9,539110	-36,120710	1,61	-	-	AL-2700409-AD7519C50C734CB285E7516BFBB9CB6
Boca da Mata	2	2022/12/14	00:37:00	-9,670690	-36,190120	0,00	-	-	AL-2701001-0163F52AD2EA47DE9D7B5D545E124C88
		2022/12/14	00:37:00	-9,669380	-36,180480	0,00	-	-	AL-2701001-9B861B79BEBA4CF2AF811E3219EE1F2B
Canapi	2	2022/12/15	15:35:00	-9,185840	-37,651240	0,10	-	-	AL-2701605-0657FFB21CB54A3795924B44D7EAF38D
		2022/12/15	15:35:00	-9,172890	-37,484440	0,00	-	-	AL-2701605-3DE8B79EE9D34D1CA203D68A24FOCF16
Ibateguara	2	2022/12/11	16:49:00	-8,943430	-35,859930	0,00	APA de Murici	-	AL-2703007-0DD6AE74949AE2D851D63E78F8F5B69
		2022/12/11	16:49:00	-8,939170	-35,858820	0,00	APA de Murici	-	AL-2703007-CB43FC33616740578EF549CA6604C493
Limoeiro de Anadia	2	2022/12/15	21:56:00	-9,755300	-36,398300	1,32	-	-	AL-2704203-746F271354154156802645A55859A638
		2022/12/13	03:51:00	-9,734600	-36,368660	0,00	-	-	AL-2704203-E5FF81630617473EAAAEDC08FC915A58
Messias	2	2022/12/16	00:04:33	-9,336600	-35,823299	0,00	-	Floresta Ombrófila	AL-2705200-C853EEB86A834E05A52BA87BC439B8E3
		2022/12/16	00:04:33	-9,338300	-35,830502	0,00	-	-	AL-2705200-C853EEB86A834E05A52BA87BC439B8E3
Passo de Camaragibe	2	2022/12/14	15:52:00	-9,187740	-35,575170	0,00	-	-	AL-2706505-6D058BCE64064668BA07F1DDB3F8E6FA
		2022/12/13	16:11:00	-9,247680	-35,565440	0,00	-	-	AL-2706505-DB51B4120BA54FD5961358D2198AEFF
Poço das Trincheiras	2	2022/12/12	15:41:00	-9,265310	-37,259570	0,00	APA Serra da Caiçara	Caatinga	AL-2707206-5DC578987E7240939525C555157F55C9
		2022/12/12	16:30:00	-9,265560	-37,260500	0,00	APA Serra da Caiçara	Caatinga	AL-2707206-5DC578987E7240939525C555157F55C9
São José da Tapera	2	2022/12/15	03:49:00	-9,521240	-37,560600	0,11	-	Caatinga	AL-2708402-07ED941E9A414068BF136EB02BEEA51E
		2022/12/16	16:05:00	-9,599950	-37,473280	0,20	-	-	AL-2708402-D8D6D12AD8024B82B6EDA6F7989EA35F
Arapiraca	1	2022/12/12	15:41:00	-9,693000	-36,667690	0,00	-	-	AL-2700300-844BDE55E55846ABB483F0450EFE9EF0
Batalha	1	2022/12/11	16:00:00	-9,751810	-37,022900	0,00	-	Transição Fitoecológica	-
Belo Monte	1	2022/12/11	16:00:00	-9,770830	-37,170620	0,00	-	Caatinga	AL-2700904-57418A046ECF44C68DDFCE0672C87D13
Campestre	1	2022/12/11	16:00:00	-8,861460	-35,568650	0,00	-	-	AL-2701357-B08000AE20914C89852956871A3D7067
Campo Alegre	1	2022/12/16	00:20:00	-9,833430	-36,239010	0,00	-	-	AL-2701407-C9D2E374F7A149C6BD5CA0EFC750AE02
Capela	1	2022/12/13	00:19:02	-9,387100	-36,004398	0,00	-	-	AL-2705507-D12B4FF05BD049F09BE66D761EC81A68
Colônia Leopoldina	1	2022/12/12	15:41:00	-8,914050	-35,675770	0,00	APA de Murici	-	AL-2702108-293BD67C56E745E3ACEF005EBFBF46C9
Delmiro Gouveia	1	2022/12/17	16:34:00	-9,301140	-38,181400	0,00	-	-	AL-2702405-C2DD4D60A4574AF89F4DDB2D28FB7E7
Feira Grande	1	2022/12/15	15:35:00	-9,939380	-36,619620	0,60	-	-	AL-2702603-362B0F5C92724C66AC40DCDFEAE16A9F
Girau do Ponciano	1	2022/12/15	16:26:00	-9,685960	-36,938370	0,40	-	-	AL-2702900-2D1250156AE54159A11877A5B949DB6A
Igaci	1	2022/12/13	16:11:00	-9,538620	-36,562000	0,00	-	Floresta Estacional	-
Junqueiro	1	2022/12/13	15:22:00	-9,902690	-36,474530	0,00	-	-	AL-2704005-58B47ED0C80B4E9C8971859DE11C31C3
Maragogi	1	2022/12/13	16:11:00	-8,906900	-35,231880	0,00	-	-	AL-2704500-E65E0D4684E4A1B8ADD7CC7EF61A096
Mata Grande	1	2022/12/15	15:35:00	-8,960780	-37,539550	0,10	-	Caatinga	AL-2705002-C933C2A6918E48D48D83A1D2D4CB0DEE
Matriz de Camaragibe	1	2022/12/14	23:15:56	-9,097500	-35,562000	0,00	-	-	AL-2705101-0B39C4813A07451794FE69421723C8B6
Minador do Negrão	1	2022/12/15	16:26:00	-9,389540	-36,888070	0,20	-	-	AL-2705309-6BF5BD29E1CA4AAFBB57CA98F480993D
Oliveira	1	2022/12/12	15:41:00	-9,526380	-37,150110	0,00	-	Caatinga	-
Piaçabuçu	1	2022/12/17	15:48:00	-10,392380	-36,484650	0,00	-	Formações Pioneiras	AL-2706802-12EF9965ABA244D4905D994A316710DD
Piranhas	1	2022/12/13	16:11:00	-9,552430	-37,808040	0,00	MONA do São Francisco	Caatinga	AL-2707107-DECA2754846B4A2EA13C49369D1C1C4C
Santana do Ipanema	1	2022/12/15	15:35:00	-9,345410	-37,133260	0,00	APA Serra da Caiçara	-	AL-2708006-B3A41E50BA3943C8ABFE93765C4BA4F1